

+NOTICE!!

These documents have been scanned!

Do not place un-scanned documents beneath this notice!

Do not remove this notice from this file!

GPO Jacket No. 560-102
Print Order 61540
Rise Business Services, LLC
Job=AZ15 7/29/2019



Box Number= AZ15177



Claim Begin-End: AMC331602-AMC331602

1 Initial Receipt



AZ15177-1

AMC331602-AMC331727

Date Prepared: 11-16-94

Lead AMC Number: 331602

Ending AMC Number: 331~~6~~02

CASE CLAIM INDEX

SERIAL NUMBER

CLOSURE DECISION DATE

CLAIM NAME

A MC 331602

LHL-1

UNITED STATES
DEPARTMENT OF THE INTERIOR
BUREAU OF LAND MANAGEMENT

RECEIPT AND ACCOUNTING ADVICE

NO. 2101361 04

TS/AZ 10/06/94

Subject: LOCATION & SERVICE FEE (1) 2 8 11 25.00
Applicant: CLAIM MAINTENANCE FEE 1995 (1) 2 8 12 10.00
CHEMSTAR LIME CO. 2 8 13 100.00
3724 HULEN ST.
FORT WORTH, TEXAS
76107-6815

Assignor: 10-12-94 Skivas
ENTERED IN COMPUTER
Remitter: CHEMICAL LIME CO.
P.O. BOX 121874
FORT WORTH, TEXAS 76121-1874
(817) 732-8164
ck # 017292

LEASE MANAGEMENT DATA

☐ NEW

☐ UPDATE

☐ PAYMENT

CR - 01/10/10

ORIGINAL SERIAL NO.	ASG.	TYPE	ST.	CTY.	FUND SYMBOL				ACRES/UNITS	RATE
AMC331602										
AMOUNT	ANV. DATE	EXP. DATE	BILL CYC.	S/C	DISTRICT	NEXT BILL	MISC. DATA	U of M	ACTUAL UNITS	
ASSIGNMENT SERIAL NO.	ASG.	TYPE	ST.	CTY.	FUND SYMBOL				ACRES/UNITS	RATE
AMOUNT	ANV. DATE	EXP. DATE	BILL CYC.	S/C	DISTRICT	NEXT BILL	MISC. DATA	U of M	ACTUAL UNITS	

APPLY REMITTANCE				Remarks:	
ACTION	FUND SYMBOL	CTY.	AMOUNT		
FILING FEE					
RENTAL					
UNEARNED					
REFUND					
TOTAL					
AMOUNT DUE					
				BY:	DATE:

<input type="checkbox"/> Lease in Escrow?		FOR MMS USE ONLY	
<input type="checkbox"/> KGS?	Of Interest?		
<input type="checkbox"/> Auto Escalates?	Operating Rights?		
<input type="checkbox"/> Auto Renew?	Operator		
	Bond Filed?		
		BILLEE	FOREST REFUGE
		NUMBER	
		OCS SECTION	
		CODE	

UNITED STATES
DEPARTMENT OF THE INTERIOR
BUREAU OF LAND MANAGEMENT

RECEIPT AND ACCOUNTING ADVICE

NO. 2101361 04

TS/AZ 10/06/94

Subject: LOCATION & SERVICE FEE (1) 2 8 11 25.00
Applicant: CLAIM MAINTENANCE FEE 1995 (1) 2 8 12 10.00
CHEMSTAR LIME CO. 2 8 13 100.00
3724 HULEN ST.
FORT WORTH, TEXAS
76107-6815

Remitter: CHEMICAL LIME CO.
P.O. BOX 121874
FORT WORTH, TEXAS 76121-1874
(817) 732-8164
10-12-94 Skived
ck # 017292

Assignor:

LEASE MANAGEMENT DATA										<input type="checkbox"/> NEW	<input type="checkbox"/> UPDATE	<input type="checkbox"/> PAYMENT
ORIGINAL SERIAL NO.		ASG.	TYPE	ST.	CTY.	FUND SYMBOL			ACRES/UNITS		RATE	
AMC331602												
AMOUNT	ANV. DATE	EXP. DATE	BILL CYC.	S/C	DISTRICT	NEXT BILL	MISC. DATA	U of M	ACTUAL UNITS			
ASSIGNMENT SERIAL NO.		ASG.	TYPE	ST.	CTY.	FUND SYMBOL			ACRES/UNITS		RATE	
AMOUNT	ANV. DATE	EXP. DATE	BILL CYC.	S/C	DISTRICT	NEXT BILL	MISC. DATA	U of M	ACTUAL UNITS			

APPLY REMITTANCE				Remarks:								
ACTION	FUND SYMBOL	CTY.	AMOUNT									
FILING FEE												
RENTAL												
UNEARNED												
REFUND												
TOTAL												
AMOUNT DUE				BY: DATE:								

<input type="checkbox"/> Lease in Escrow? <input type="checkbox"/> KGS? <input type="checkbox"/> Auto Escalates? <input type="checkbox"/> Auto Renew?				Of Interest? Operating Rights? Operator Bond Filed?				FOR MMS USE ONLY			
				BILLEE		FOREST REFUGE					
				NUMBER							
				OCS SECTION							
				CODE							

MINING CLAIMS MILL OR TUNNEL SITES STATUS REPORT

**Lead Serial No. A MC 331602 **Township(s) 24S
 **Lode Claims 1 **Range(s) 25E
 **Placer Claims _____ **Section(s) 1
 **Association Placer _____
 Not Enough Locators
 (Send Form Letter) _____
 **Mill Sites _____
 **Tunnel Sites _____
 **Relocations _____
 **Timely Filed (YES) NO **STATUS CHECKED (Enter Code 669)
 **Service Charge Correct (YES) NO MTP ✓ ORCA ✓ BY SR ®
 **Location Fee Correct (YES) NO **PRIVATE, STATE, OTHER SURFACE
 **Maintenance Fee Correct (YES) NO **Enter Code 880 SX
 **Amount Paid 135⁰⁰
 Shortage \$ _____ Overage \$ _____
 **Over-the-Counter ✓ Mail _____ **Wilderness Area NA

STATUS

**CLAIMS PARTIALLY VOID: Fee _____ Withdrawn _____ Other _____
1114435 D/C All MIN

**CLAIMS VOID: Fee _____ Withdrawn _____ Other _____

** [✓] ADD: DATE 10-6-94, ACTION CODE 482, 1995

** [] ADD: DATE _____, ACTION CODE 482, 1996

**SPECIAL INSTRUCTIONS: _____

**COMMENTS _____

NOTICE!!

These documents have been scanned!

Do not place un-scanned documents beneath this notice!

Do not remove this notice from this file!

GPO Jacket No. 560-102
Print Order 61540
Rise Business Services, LLC
Job=AZ15 7/29/2019



Box Number= AZ15177



Claim Begin-End: AMC331602-AMC331602

2 Correspondence



AZ15177-1

AMC331602-AMC331727

**NO
DOCUMENTS
FOUND**

NO DOCUMENTS FOUND
NO DOCUMENTS FOUND

NOTICE!!

These documents have been scanned!

Do not place un-scanned documents beneath this notice!

Do not remove this notice from this file!

GPO Jacket No. 560-102
Print Order 61540
Rise Business Services, LLC
Job=AZ15 7/29/2019



Box Number= AZ15177



Claim Begin-End: AMC331602-AMC331602

3 Transfers



AZ15177-1

AMC331602-AMC331727

**NO
DOCUMENTS
FOUND**

NO DOCUMENTS FOUND
NO DOCUMENTS FOUND

NOTICE!!

These documents have been scanned!

Do not place un-scanned documents beneath this notice!

Do not remove this notice from this file!

GPO Jacket No. 560-102
Print Order 61540
Rise Business Services, LLC
Job=AZ15 7/29/2019



Box Number= AZ15177



Claim Begin-End: AMC331602-AMC331602

4 Annual Filings



AZ15177-1

AMC331602-AMC331727



327294

May 30, 2017

Bureau of Land Management
1 North Central Avenue Ste 800
Phoenix, AZ 85004-4427
Attn: Records and Title Section

Re: 2018 Maintenance Fees

Please find enclosed Affidavits of Evidence of Payment for the 2018 assessment year.

The owner of the mining claims is Chemical Lime Company (Formerly Chemstar Lime Company) and the current mailing address is P.O. Box 985004; Fort Worth, Texas 76185-5004.

Also enclosed is our company check in the amount of \$7,595.00, which represents the claim maintenance fee of \$155.00 per claim for the 2018 assessment year.

Please return the accounting advice confirmation for receipt and a BLM file-stamped copy of the affidavit to the undersigned. If further information is needed, please inform the undersigned so that we may comply within the time required by law.

Best Regards,

Chris Sumner, P.G., M.S.
Manager, Land & Surveying – Mining & Exploration

Lhoist North America
P.O. Box 985004, Fort Worth, Texas 76185-5004
3700 Hulen Street, Fort Worth, Texas 76107
817.806.1654 direct
817.542.5134 cell
800.365.6724 toll-free
Chris.Sumner@Lhoist.com

326721
295242 331174
325951 329405
312676 312579
331602
302812 299902

VIA CERTIFIED MAIL

RECEIVED
BLM
2017 JUL 11 P 2:48
PHOENIX, ARIZONA

ENTERED
JUL 17 2017
BY: RAM

AFTER RECORDING RETURN TO:

Mr. Chris Sumner, P.G., M.S.
Chemical Lime Company
P.O. Box 985004
Fort Worth, Texas 76185-5004

**AFFIDAVIT
EVIDENCE OF PAYMENT
OF ANNUAL MAINTENANCE FEE FOR 2018
IN LIEU OF ASSESSMENT WORK**

This will serve as a notice that the owner of the mining claims/or mill sites listed on Exhibit "A" attached, intends to continue to hold the claims and/or mill sites located in the County of Cochise, State of Arizona, in the mining year ending Sept. 1, 2018.

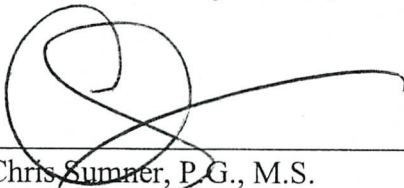
The annual maintenance fee of \$155.00 for each mining claim or mill site as required under the Omnibus Budget Reconciliation Act of 1993 will be mailed to the Arizona State Office of the BLM on or before September 1, 2017 in the form of a check in the amount of \$7,595.00 for the 49 claims/mill sites listed in the attached exhibit.

The owner of the mining claims/mill sites is:

Chemical Lime Company
(Formerly Chemstar Lime Company)
P.O. Box 985004
Fort Worth, Texas 76185-5004

The claims listed are held and claimed by the owner for the valuable mineral contained therein.

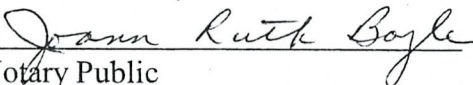
Dated this 15th day of June, 2017.

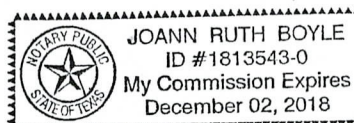


Chris Sumner, P.G., M.S.
Manager, Land & Surveying
Mining and Exploration
Chemical Lime Company

State of Texas
County of Tarrant

Subscribed and sworn to before me
This 15th day of June, 2017.


Notary Public



RECEIVED
BLM AZ STATE OFFICE
2017 JUL 11 P 2:49
PHOENIX, ARIZONA

EXHIBIT "A"

DOUGLAS LODGE CLAIMS

Sections 1 & 12, Township 24 South, Range 25 East
Section 7, Township 24 South, Range 26 East G & S R M
Cochise County, Arizona

Owner: Chemical Lime Company (Formerly Chemstar Lime Company)
P.O. Box 985004
Fort Worth, TX 76185-5004

CLAIM NAME	BLM SERIAL NUMBER
Douglas Lode 1	AMC 326721
Douglas Lode 2	AMC 326722
Douglas Lode 3	AMC 326723
Douglas Lode 3A	AMC 331174
Douglas Lode 4	AMC 326724
Douglas Lode 5	AMC 326725
Douglas Lode 6	AMC 326726
Douglas Lode 7	AMC 326727
Douglas Lode 8	AMC 326728
Douglas Lode 9	AMC 326729
Douglas Lode 10	AMC 326730
Douglas Lode 11	AMC 329405
Douglas Lode 12	AMC 326732
Douglas Lode 13	AMC 326733
Douglas Lode 14	AMC 326734
Douglas Lode 15	AMC 326735

16 Claims

RECEIVED
BLM AZ STATE OFFICE
2011 JUL 11 P 2:49
PHOENIX, ARIZONA

EXHIBIT "A"

DOUGLAS MILL SITE CLAIMS

Sections 1 & 12, Township 24 South, Range 25 East
Section 7, Township 24 South, Range 26 East G & S R M
Cochise County, Arizona

Owner: Chemical Lime Company (Formerly Chemstar Lime Company)
P.O. Box 985004
Fort Worth, TX 76185-5004

CLAIM NAME	BLM SERIAL NUMBER
Douglas Millsite 1	AMC 326736
Douglas Millsite 2	AMC 326737
Douglas Millsite 3	AMC 326738
Douglas Millsite 4	AMC 326739
Douglas Millsite 5	AMC 326740
Douglas Millsite 6	AMC 326741
Douglas Millsite 7	AMC 326742
Douglas Millsite 8	AMC 326743

8 CLAIMS

RECEIVED
BLM AZ STATE OFFICE
2017 JUL 11 P 2:49
PHOENIX, ARIZONA

EXHIBIT "A"

DOUGLAS PLANT PLACER CLAIMS

Sections 1 & 12, Township 24 South, Range 25 East
Section 7, Township 24 South, Range 26 East G & S R M
Cochise County, Arizona

Owner: Chemical Lime Company (Formerly Chemstar Lime Company)
P.O. Box 985004
Fort Worth, TX 76185-5004

CLAIM NAME	BLM SERIAL NUMBER
Howard Sidney # 1	AMC 312580
Howard Sidney # 2	AMC 312581
Howard Sidney # 3	AMC 299902
Howard Sidney # 4	AMC 299903
Howard Sidney # 5	AMC 295242
Howard Sidney # 6	AMC 295243
Howard Sidney # 7	AMC 295244
Howard Sidney # 8	AMC 295245
Howard Sidney # 9	AMC 325955
Howard Sidney # 10	AMC 325956
Alison # 1	AMC 312579
Lisa # 1	AMC 312582
Meredith # 1	AMC 312676
Nancie # 1	AMC 312677
Susan # 1	AMC 312678
Susan # 2	AMC 325951
Susan # 3	AMC 325952
Susan # 4	AMC 325953
Susan # 5	AMC 325954
Tracy # 1	AMC 312679

20 Claims

RECEIVED
BLM AZ STATE OFFICE
2011 JUL 11 P 2:49
PHOENIX, ARIZONA

EXHIBIT "A"

LIME HILL LODE CLAIMS

Sections 1, Township 24 South, Range 25 East G & S R M
Cochise County, Arizona

Owner: Chemical Lime Company (Formerly Chemstar Lime Company)
P.O. Box 985004
Fort Worth, TX 76185-5004

CLAIM NAME

BLM SERIAL NUMBER

LHL 1
LHL 2
LHL 3
LHL 4

AMC 331602 —
AMC 302834 7
AMC 302835
AMC 302836 J

4 Claims

RECEIVED
BLM AZ STATE OFFICE
2017 JUL 11 P 2:49
PHOENIX, ARIZONA

EXHIBIT "A"

CEMETARY MILL SITE CLAIMS

Sections 1 & 12, Township 24 South, Range 26 East G & S R M
Cochise County, Arizona

Owner: Chemical Lime Company (Formerly Chemstar Lime Company)
P.O. Box 985004
Fort Worth, TX 76185-500

CLAIM NAME

BLM SERIAL NUMBER

Cemetary

AMC 327294

1 Claim

RECEIVED
BLM AT STAFF OFFICE
2017 JUL 11 P 2:49
PHOENIX, ARIZONA



Lhoist



9414 7266 9904 2095 0633 61

RETURN RECEIPT REQUESTED

3700 Hulen St.
Fort Worth, TX 76107-6816

BUREAU OF LAND MANAGEMENT
ATTN: RECORDS AND TITLE SECTION
1 NORTH CENTRAL AVENUE
STE 800
PHOENIX, AZ 85004



U.S. POSTAGE PITNEY BOWES

ZIP 76107 \$ 007.50⁰
02 1W
0001384349 JUL 06 2017

RECEIVED
BLM, INT 091
2017 JUL 11 P 2:48
PHOENIX, ARIZONA

FIRST CLASS MAIL

United States Department of the Interior
Bureau of Land Management
DIV OF LANDS, MINRLS & ENERGY
ONE N CENTRAL AVE
PHOENIX, AZ 85004 -4427
Phone: 602-417-9200

Receipt

No: 3885851

Transaction #: 3995049	
Date of Transaction: 07/12/2017	
CUSTOMER:	
	LHOIST NORHT AMERICA PO BOX 985004 FORT WORTH,TX 76185-5004 US

LINE #	QTY	DESCRIPTION	REMARKS	UNIT PRICE	TOTAL
1	1.00	LOCATABLE MINERALS / MINING CLAIMS- NOT NEW-UNADJUD,ONE AUTH NO. ONLY / MINING CLAIM MONEY RECEIVED CASES: AMC326721/\$7595.00	MAINT 2018/49	- n/a -	7595.00
TOTAL:					\$7,595.00

PAYMENT INFORMATION				
1	AMOUNT:	7595.00	POSTMARKED:	07/06/2017
	TYPE:	CHECK	RECEIVED:	07/11/2017
	CHECK NO:	2000336875		
	NAME:	LHOIST NORTH AMERICA PO BOX 985004 FORT WORTH TX 76185-5004 US		

REMARKS

This receipt was generated by the automated BLM Collections and Billing System and is a paper representation of a portion of the official electronic record contained therein.



July 11, 2016

Bureau of Land Management
1 North Central Avenue Ste 800
Phoenix, AZ 85004-4427
Attn: Records and Title Section

Re: 2017 Maintenance Fees

Please find enclosed Affidavits of Evidence of Payment for the 2017 assessment year.

The owner of the mining claims is Chemical Lime Company (Formerly Chemstar Lime Company) and the current mailing address is P.O. Box 985004; Fort Worth, Texas 76185-5004.

Also enclosed is our company check in the amount of \$7,595.00, which represents the claim maintenance fee of \$155.00 per claim for the 2017 assessment year.

Please return the accounting advice confirmation for receipt and a BLM file-stamped copy of the affidavit to the undersigned. If further information is needed, please inform the undersigned so that we may comply within the time required by law.

Best Regards,

Chris Sumner, P.G., M.S.
Manager, Land & Surveying – Mining & Exploration

Lhoist North America
P.O. Box 985004, Fort Worth, Texas 76185-5004
3700 Hulen Street, Fort Worth, Texas 76107
817.806.1654 direct
817.542.5134 cell
800.365.6724 toll-free
Chris.Sumner@Lhoist.com

326721
331174
329405
331602
302812
327294
312676

VIA CERTIFIED MAIL
RECEIVED
BLM AZ STATE OFFICE
2016 JUL 26 A 8:42
PHOENIX, ARIZONA

RECEIPT # 315272



AFTER RECORDING RETURN TO:

Mr. Chris Sumner, P.G., M.S.
Chemical Lime Company
P.O. Box 985004
Fort Worth, Texas 76185-5004

**AFFIDAVIT
EVIDENCE OF PAYMENT
OF ANNUAL MAINTENANCE FEE FOR 2017
IN LIEU OF ASSESSMENT WORK**

This will serve as a notice that the owner of the mining claims/or mill sites listed on Exhibit "A" attached, intends to continue to hold the claims and/or mill sites located in the County of Cochise, State of Arizona, in the mining year ending Sept. 1, 2017.


The annual maintenance fee of \$155.00 for each mining claim or mill site as required under the Omnibus Budget Reconciliation Act of 1993 will be mailed to the Arizona State Office of the BLM on or before September 1, 2016 in the form of a check in the amount of \$7,595.00 for the 49 claims/mill sites listed in the attached exhibit.

The owner of the mining claims/mill sites is:

Chemical Lime Company
(Formerly Chemstar Lime Company)
P.O. Box 985004
Fort Worth, Texas 76185-5004

The claims listed are held and claimed by the owner for the valuable mineral contained therein

Dated this 13 day of July, 2016.


Chris Sumner, P.G., M.S.
Manager, Land & Surveying
Mining and Exploration
Chemical Lime Company

State of Texas
County of Tarrant

Subscribed and sworn to before me
This 13th day of July, 2016.



Notary Public



EXHIBIT "A"

DOUGLAS LODE CLAIMS

Sections 1 & 12, Township 24 South, Range 25 East
Section 7, Township 24 South, Range 26 East G & S R M
Cochise County, Arizona

Owner: Chemical Lime Company (Formerly Chemstar Lime Company)
P.O. Box 985004
Fort Worth, TX 76185-5004

PHOENIX, ARIZONA

2016 JUL 26 A 8:42

RECEIVED
BLM AT STATE OFFICE

CLAIM NAME	BLM SERIAL NUMBER
Douglas Lode 1	AMC 326721
Douglas Lode 2	AMC 326722
Douglas Lode 3	AMC 326723
Douglas Lode 3A	AMC 331174
Douglas Lode 4	AMC 326724
Douglas Lode 5	AMC 326725
Douglas Lode 6	AMC 326726
Douglas Lode 7	AMC 326727
Douglas Lode 8	AMC 326728
Douglas Lode 9	AMC 326729
Douglas Lode 10	AMC 326730
Douglas Lode 11	AMC 329405
Douglas Lode 12	AMC 326732
Douglas Lode 13	AMC 326733
Douglas Lode 14	AMC 326734
Douglas Lode 15	AMC 326735

16 Claims

EXHIBIT "A"

LIME HILL LODE CLAIMS

Sections 1, Township 24 South, Range 25 East G & S R
Cochise County, Arizona

Owner: Chemical Lime Company (Formerly Chemstar Lime Company)
P.O. Box 985004
Fort Worth, TX 76185-5004

PHOENIX, ARIZONA

2016 JUL 26 A 8:42

RECEIVED
BLM AZ STATE OFFICE

CLAIM NAME

BLM SERIAL NUMBER

LHL 1
LHL 2
LHL 3
LHL 4

AMC 331602
AMC 302834
AMC 302835
AMC 302836

4 Claims

EXHIBIT "A"

CEMETARY MILL SITE CLAIMS

Sections 1 & 12, Township 24 South, Range 26 East G & S P M
Cochise County, Arizona

Owner: Chemical Lime Company (Formerly Chemstar Lime Company)
P.O. Box 985004
Fort Worth, TX 76185-500

PHOENIX, ARIZONA

2016 JUL 26 A 8:15

RECEIVED
BLM AT STATE OFFICE

CLAIM NAME

BLM SERIAL NUMBER

Cemetary

AMC 327294 -

1 Claim

EXHIBIT "A"

DOUGLAS MILL SITE CLAIMS

Sections 1 & 12, Township 24 South, Range 25 East
Section 7, Township 24 South, Range 26 East G & S R M
Cochise County, Arizona

Owner: Chemical Lime Company (Formerly Chemstar Lime Company)
P.O. Box 985004
Fort Worth, TX 76185-5004

CLAIM NAME	BLM SERIAL NUMBER
Douglas Millsite 1	AMC 326736
Douglas Millsite 2	AMC 326737
Douglas Millsite 3	AMC 326738
Douglas Millsite 4	AMC 326739
Douglas Millsite 5	AMC 326740
Douglas Millsite 6	AMC 326741
Douglas Millsite 7	AMC 326742
Douglas Millsite 8	AMC 326743

8 CLAIMS

RECEIVED
BLM AZ STATE OFFICE
2016 JUL 26 A 8:43
PHOENIX, ARIZONA

EXHIBIT "A"

DOUGLAS PLANT PLACER CLAIMS

Sections 1 & 12, Township 24 South, Range 25 East
Section 7, Township 24 South, Range 26 East G & S R M
Cochise County, Arizona

Owner: Chemical Lime Company (Formerly Chemstar Lime Company)
P.O. Box 985004
Fort Worth, TX 76185-5004

CLAIM NAME	BLM SERIAL NUMBER
Howard Sidney # 1	AMC 312580
Howard Sidney # 2	AMC 312581
Howard Sidney # 3	AMC 299902
Howard Sidney # 4	AMC 299903
Howard Sidney # 5	AMC 295242
Howard Sidney # 6	AMC 295243
Howard Sidney # 7	AMC 295244
Howard Sidney # 8	AMC 295245
Howard Sidney # 9	AMC 325955
Howard Sidney # 10	AMC 325956
Alison # 1	AMC 312579
Lisa # 1	AMC 312582
Meredith # 1	AMC 312676
Nancie # 1	AMC 312677
Susan # 1	AMC 312678
Susan # 2	AMC 325951
Susan # 3	AMC 325952
Susan # 4	AMC 325953
Susan # 5	AMC 325954
Tracy # 1	AMC 312679

20 Claims

RECEIVED
BLM AZ STATE OFFICE
2016 JUL 26 A 8:43
PHOENIX, ARIZONA




P.O. Box 985004

Fort Worth, TX 76185

Lhoist Group

CERTIFIED MAIL®



9414 7266 9904 2050 0446 88


RETURN RECEIPT REQUESTED



U.S. POSTAGE PITNEY BOWES



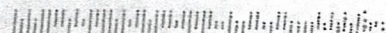
ZIP 76107 \$ 007.36⁰
02 1W
0001384349 JUL 21 2016



BUREAU OF LAND MANAGEMENT
RECORDS AND TITLE SECTION
ONE NORTH CENTRAL AVENUE
STE 800
PHOENIX, AZ 85004-4427

RECEIVED
OFFICE
2016 JUL 26 A 8:42
PHOENIX, ARIZONA

FIRST CLASS MAIL



United States Department of the Interior
Bureau of Land Management
DIV OF LANDS, MINRLS & ENERGY
ONE N CENTRAL AVE
PHOENIX, AZ 85004 -4427
Phone: 602-417-9200

Receipt

No: 3615272

Transaction #: 3718860

Date of Transaction: 07/27/2016

CUSTOMER:

LHOIST NORTH AMERICA INC
PO BOX 985004
FORT WORTH, TX 76185-5004 US

LINE #	QTY	DESCRIPTION	REMARKS	UNIT PRICE	TOTAL
1	1.00	LOCATABLE MINERALS / MINING CLAIMS- NOT NEW-UNADJUD, ONE AUTH NO. ONLY / MINING CLAIM MONEY RECEIVED CASES: AMC326721/\$7595.00	MAINT FEE 2017 - 49	- n/a -	7595.00
TOTAL:					\$7,595.00

PAYMENT INFORMATION				
1	AMOUNT:	7595.00	POSTMARKED:	07/21/2016
	TYPE:	CHECK	RECEIVED:	07/26/2016
	CHECK NO:	2000314908		
	NAME:	LHOIST NORTH AMERICA PO BOX 985004 FORT WORTH TX 76185-5004 US		

REMARKS

This receipt was generated by the automated BLM Collections and Billing System and is a paper representation of a portion of the official electronic record contained therein.

July 31, 2015

Bureau of Land Management
1 North Central Avenue Ste 800
Phoenix, AZ 85004-4427
Attn: Records and Title Section

Re: 2016 Maintenance Fees

Please find enclosed Affidavits of Evidence of Payment for the 2016 assessment year.

The owner of the mining claims is Chemical Lime Company (Formerly Chemstar Lime Company) and the current mailing address is P.O. Box 985004; Fort Worth, Texas 76185-5004.

Also enclosed is our company check in the amount of \$7,595.00, which represents the claim maintenance fee of \$155.00 per claim for the 2016 assessment year.

Please return the accounting advice confirmation for receipt and a BLM file-stamped copy of the affidavit to the undersigned. If further information is needed, please inform the undersigned so that we may comply within the time required by law.


Best Regards,



Chris Sumner, P.G., M.S.
Manager, Land & Surveying – Mining & Exploration

Lhoist North America

P.O. Box 985004, Fort Worth, Texas 76185-5004
3700 Hulen Street, Fort Worth, Texas 76107
817.806.1654 direct
817.542.5134 cell
800.365.6724 toll-free
Chris.Sumner@Lhoist.com



RECEIPT # 3359377

RECEIVED
BLM AZ STATE OFFICE
2015 AUG -4 P 3:02
PHOENIX, ARIZONA

VIA CERTIFIED MAIL

327294
326721
331174
329405
312579

299902
295242
325951
312676
331602
302812

AFTER RECORDING RETURN TO:

Mr. Chris Sumner, P.G., M.S.
Chemical Lime Company
P.O. Box 985004
Fort Worth, Texas 76185-5004

**AFFIDAVIT
EVIDENCE OF PAYMENT
OF ANNUAL MAINTENANCE FEE FOR 2016
IN LIEU OF ASSESSMENT WORK**

This will serve as a notice that the owner of the mining claims/or mill sites listed on Exhibit "A" attached, intends to continue to hold the claims and/or mill sites located in the County of Cochise, State of Arizona, in the mining year ending Sept. 1, 2016.

The annual maintenance fee of \$155.00 for each mining claim or mill site as required under the Omnibus Budget Reconciliation Act of 1993 will be mailed to the Arizona State Office of the BLM on or before September 1, 2015 in the form of a check in the amount of \$7,595.00 for the 49 claims/mill sites listed in the attached exhibit.

The owner of the mining claims/mill sites is:

Chemical Lime Company
(Formerly Chemstar Lime Company)
P.O. Box 985004
Fort Worth, Texas 76185-5004

The claims listed are held and claimed by the owner for the valuable mineral contained therein.

Dated this 23 day of July, 2015.



Chris Sumner, P.G., M.S.
Manager, Land & Surveying
Mining and Exploration
Chemical Lime Company

State of Texas
County of Tarrant

Subscribed and sworn to before me
This 23RD day of July, 2015.



Notary Public

RECEIVED
BLM AZ STATE OFFICE
2015 AUG -4 P 3:02
PHOENIX, ARIZONA



EXHIBIT "A"

CEMETARY MILL SITE CLAIMS

Sections 1 & 12, Township 24 South, Range 26 East G & S R M
Cochise County, Arizona

Owner: Chemical Lime Company (Formerly Chemstar Lime Company)
P.O. Box 985004
Fort Worth, TX 76185-500

CLAIM NAME

BLM SERIAL NUMBER

Cemetary

AMC 327294

1 Claim

RECEIVED
BLM AZ STATE OFFICE
2015 AUG -4 P 3:03
PHOENIX, ARIZONA

EXHIBIT "A"

DOUGLAS LODE CLAIMS

Sections 1 & 12, Township 24 South, Range 25 East
Section 7, Township 24 South, Range 26 East G & S R M
Cochise County, Arizona

Owner: Chemical Lime Company (Formerly Chemstar Lime Company)
P.O. Box 985004
Fort Worth, TX 76185-5004

CLAIM NAME	BLM SERIAL NUMBER
Douglas Lode 1	AMC 326721
Douglas Lode 2	AMC 326722
Douglas Lode 3	AMC 326723
Douglas Lode 3A	AMC 331174
Douglas Lode 4	AMC 326724
Douglas Lode 5	AMC 326725
Douglas Lode 6	AMC 326726
Douglas Lode 7	AMC 326727
Douglas Lode 8	AMC 326728
Douglas Lode 9	AMC 326729
Douglas Lode 10	AMC 326730
Douglas Lode 11	AMC 329405
Douglas Lode 12	AMC 326732
Douglas Lode 13	AMC 326733
Douglas Lode 14	AMC 326734
Douglas Lode 15	AMC 326735

16 Claims

RECEIVED
BLM AZ STATE OFFICE
2015 AUG -4 P 3:03
PHOENIX, ARIZONA

EXHIBIT "A"

DOUGLAS MILL SITE CLAIMS

Sections 1 & 12, Township 24 South, Range 25 East
Section 7, Township 24 South, Range 26 East G & S R M
Cochise County, Arizona

Owner: Chemical Lime Company (Formerly Chemstar Lime Company)
P.O. Box 985004
Fort Worth, TX 76185-5004

CLAIM NAME	BLM SERIAL NUMBER
Douglas Millsite 1	AMC 326736
Douglas Millsite 2	AMC 326737
Douglas Millsite 3	AMC 326738
Douglas Millsite 4	AMC 326739
Douglas Millsite 5	AMC 326740
Douglas Millsite 6	AMC 326741
Douglas Millsite 7	AMC 326742
Douglas Millsite 8	AMC 326743

8 CLAIMS

RECEIVED
BLM AZ STATE OFFICE
2015 AUG -4 P 3:03
PHOENIX, ARIZONA

EXHIBIT "A"

DOUGLAS PLANT PLACER CLAIMS

Sections 1 & 12, Township 24 South, Range 25 East
Section 7, Township 24 South, Range 26 East G & S R M
Cochise County, Arizona

Owner: Chemical Lime Company (Formerly Chemstar Lime Company)
P.O. Box 985004
Fort Worth, TX 76185-5004

CLAIM NAME	BLM SERIAL NUMBER
Howard Sidney # 1	AMC 312580 ⁷
Howard Sidney # 2	AMC 312581 ⁷
Howard Sidney # 3	AMC 299902 ⁷
Howard Sidney # 4	AMC 299903 ⁷
Howard Sidney # 5	AMC 295242 ⁷
Howard Sidney # 6	AMC 295243
Howard Sidney # 7	AMC 295244
Howard Sidney # 8	AMC 295245 ⁷
Howard Sidney # 9	AMC 325955 ⁷
Howard Sidney # 10	AMC 325956 ⁷
Alison # 1	AMC 312579 ⁷
Lisa # 1	AMC 312582 ⁷
Meredith # 1	AMC 312676 ⁷
Nancie # 1	AMC 312677
Susan # 1	AMC 312678 ⁷
Susan # 2	AMC 325951 ⁷
Susan # 3	AMC 325952
Susan # 4	AMC 325953 ⁷
Susan # 5	AMC 325954 ⁷
Tracy # 1	AMC 312679 ⁷

20 Claims

RECEIVED
BLM AZ STATE OFFICE
2015 AUG -4 P 3:03
PHOENIX, ARIZONA

EXHIBIT "A"

LIME HILL LODE CLAIMS

Sections 1, Township 24 South, Range 25 East G & S R M
Cochise County, Arizona

Owner: Chemical Lime Company (Formerly Chemstar Lime Company)
P.O. Box 985004
Fort Worth, TX 76185-5004

CLAIM NAME	BLM SERIAL NUMBER
LHL 1	AMC 331602
LHL 2	AMC 302834
LHL 3	AMC 302835
LHL 4	AMC 302836

4 Claims

RECEIVED
BLM AZ STATE OFFICE
2015 AUG -4 P 3:03
PHOENIX, ARIZONA

United States Department of the Interior
Bureau of Land Management
 LANDS/RECREATION & PLANNING
 ONE N CENTRAL AVE
 PHOENIX, AZ 85004 -2203
 Phone: 602-417-9200

Receipt

No: 3359377

Transaction #: 3457356

Date of Transaction: 08/05/2015

CUSTOMER:

LHOIST NORTH AMERICA INC
 PO BOX 985004
 FORT WORTH, TX 76185-5004 US


LINE #	QTY	DESCRIPTION	REMARKS	UNIT PRICE	TOTAL
1	1.00	LOCATABLE MINERALS / MINING CLAIMS-NOT NEW-UNADJUD, ONE AUTH NO. ONLY / MINING CLAIM MONEY RECEIVED CASES: AMC327294/\$7595.00	MAINT FEE PYMNT (49) 2016	- n/a -	7595.00
TOTAL:					\$7,595.00

PAYMENT INFORMATION

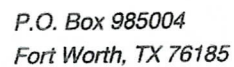
1	AMOUNT:	7595.00	POSTMARKED:	07/31/2015
	TYPE:	CHECK	RECEIVED:	08/04/2015
	CHECK NO:	2000293476		
	NAME:	LHOIST NORTH AMERICA PO BOX 985004 FORT WORTH TX 76185-5004 US		

REMARKS

This receipt was generated by the automated BLM Collections and Billing System and is a paper representation of a portion of the official electronic record contained therein.



8/5/2015



9414 7266 9904 2032 7720 73
RETURN RECEIPT REQUESTED



U.S. POSTAGE PITNEY BOWES

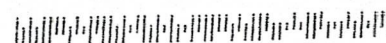


ZIP 76107 \$ 007.67⁰
02 1W
0001384349 JUL 31 2015

RECEIVED
CLERK OF SUPERIOR COURT
STATE OF ARIZONA
2015 AUG -4 P 3:02
PHOENIX, ARIZONA

Bureau of Land Management
1 North Central Avenue
Suite 800
Phoenix, AZ 85004-127

FIRST CLASS MAIL





~~APR 2014~~

Amc 326721

Amc 299902

331174

295242

329405

325951

331602

312676

302812

312579

327294

VIA CERTIFIED MAIL

July 7, 2014

782

Bureau of Land Management
1 North Central Avenue Ste 800
Phoenix, AZ 85004-4427
Attn: Records and Title Section

Re: 2015 Maintenance Fees

Please find enclosed Affidavits of Evidence of Payment for the 2015 assessment year.

The owner of the mining claims is Chemical Lime Company (Formerly Chemstar Lime Company) and the current mailing address is P.O. Box 985004; Fort Worth, Texas 76185-5004.

Also enclosed is our company check in the amount of \$7,595.00, which represents the claim maintenance fee of \$155.00 per claim for the 2015 assessment year.

Please return the accounting advice confirmation for receipt and a BLM file-stamped copy of the affidavit to the undersigned. If further information is needed, please inform the undersigned so that we may comply within the time required by law.

Best Regards,

Chris Sumner, P.G., M.S.
Land Manager - Mining & Exploration

RECEIVED
BLM RECORDS SECTION
2014 JUL 21 P 3:40
PHOENIX, ARIZONA

Lhoist North America

P.O. Box 985004, Fort Worth, Texas 76185-5004
3700 Hulen Street, Fort Worth, Texas 76107
817.806.1654 direct
817.542.5134 cell
800.365.6724 toll-free
Chris.Sumner@Lhoist.com

3082572
ENTERED
JUL 24 2014
BY: RAM

AFTER RECORDING RETURN TO:

Mr. Chris Sumner, P.G., M.S.
Chemical Lime Company
P.O. Box 985004
Fort Worth, Texas 76185-5004

**AFFIDAVIT
EVIDENCE OF PAYMENT
OF ANNUAL MAINTENANCE FEE FOR 2015
IN LIEU OF ASSESSMENT WORK**

This will serve as a notice that the owner of the mining claims/or mill sites listed on Exhibit "A" attached, intends to continue to hold the claims and/or mill sites located in the County of Cochise, State of Arizona, in the mining year ending Sept. 1, 2015.


The annual maintenance fee of \$155.00 for each mining claim or mill site as required under the Omnibus Budget Reconciliation Act of 1993 will be mailed to the Arizona State Office of the BLM on or before September 2, 2014 in the form of a check in the amount of \$7,595.00 for the 49 claims/mill sites listed in the attached exhibit.

The owner of the mining claims/mill sites is:

Chemical Lime Company
(Formerly Chemstar Lime Company)
P.O. Box 985004
Fort Worth, Texas 76185-5004

The claims listed are held and claimed by the owner for the valuable mineral contained therein.

Dated this 10 day of July, 2014.


Chris Sumner, P.G., M.S.
Land Manager – Mining & Exploration
Mining and Exploration
Chemical Lime Company

State of Texas
County of Tarrant

Subscribed and sworn to before me
This 10th day of July, 2014.


Notary Public

RECEIVED
BLM / TARRANT OFFICE
2014 JUL 21 P 3:40
PHOENIX, ARIZONA





EXHIBIT "A"

DOUGLAS LODGE CLAIMS

Sections 1 & 12, Township 24 South, Range 25 East
Section 7, Township 24 South, Range 26 East G & S R M
Cochise County, Arizona

Owner: Chemical Lime Company (Formerly Chemstar Lime Company)
P.O. Box 985004
Fort Worth, TX 76185-5004

CLAIM NAME	BLM SERIAL NUMBER
Douglas Lode 1	AMC 326721
Douglas Lode 2	AMC 326722
Douglas Lode 3	AMC 326723
Douglas Lode 3A	AMC 331174
Douglas Lode 4	AMC 326724
Douglas Lode 5	AMC 326725
Douglas Lode 6	AMC 326726
Douglas Lode 7	AMC 326727
Douglas Lode 8	AMC 326728
Douglas Lode 9	AMC 326729
Douglas Lode 10	AMC 326730
Douglas Lode 11	AMC 329405
Douglas Lode 12	AMC 326732
Douglas Lode 13	AMC 326733
Douglas Lode 14	AMC 326734
Douglas Lode 15	AMC 326735

16 Claims

RECEIVED
BLM AZ OFFICE
2014 JUL 21 P 3:40
PHOENIX, ARIZONA

EXHIBIT "A"

LIME HILL LODE CLAIMS

Sections 1, Township 24 South, Range 25 East G & S R M
Cochise County, Arizona

Owner: Chemical Lime Company (Formerly Chemstar Lime Company)
P.O. Box 985004
Fort Worth, TX 76185-5004

CLAIM NAME	BLM SERIAL NUMBER
LHL 1	AMC 331602
LHL 2	AMC 302834
LHL 3	AMC 302835
LHL 4	AMC 302836

4 Claims

RECEIVED
BLM/ARIZONA OFFICE
2014 JUL 21 P 3:40
PHOENIX, ARIZONA

EXHIBIT "A"

CEMETARY MILL SITE CLAIMS

Sections 1 & 12, Township 24 South, Range 26 East G & S R M
Cochise County, Arizona

Owner: Chemical Lime Company (Formerly Chemstar Lime Company)
P.O. Box 985004
Fort Worth, TX 76185-500

CLAIM NAME

BLM SERIAL NUMBER

Cemetary

AMC 327294

1 Claim

RECEIVED
BLM AZ STATE OFFICE
2014 JUL 21 P 3:40
PHOENIX, ARIZONA

EXHIBIT "A"

DOUGLAS MILL SITE CLAIMS

Sections 1 & 12, Township 24 South, Range 25 East
Section 7, Township 24 South, Range 26 East G & S R M
Cochise County, Arizona

Owner: Chemical Lime Company (Formerly Chemstar Lime Company)
P.O. Box 985004
Fort Worth, TX 76185-5004

CLAIM NAME	BLM SERIAL NUMBER
Douglas Millsite 1	AMC 326736
Douglas Millsite 2	AMC 326737
Douglas Millsite 3	AMC 326738
Douglas Millsite 4	AMC 326739
Douglas Millsite 5	AMC 326740
Douglas Millsite 6	AMC 326741
Douglas Millsite 7	AMC 326742
Douglas Millsite 8	AMC 326743

8 CLAIMS

RECEIVED
BLM FIELD OFFICE
2014 JUL 21 P 3:40
PHOENIX, ARIZONA

EXHIBIT "A"

DOUGLAS PLANT PLACER CLAIMS

Sections 1 & 12, Township 24 South, Range 25 East
Section 7, Township 24 South, Range 26 East G & S R M
Cochise County, Arizona

Owner: Chemical Lime Company (Formerly Chemstar Lime Company)
P.O. Box 985004
Fort Worth, TX 76185-5004

CLAIM NAME	BLM SERIAL NUMBER
Howard Sidney # 1	AMC 312580
Howard Sidney # 2	AMC 312581
Howard Sidney # 3	AMC 299902
Howard Sidney # 4	AMC 299903
Howard Sidney # 5	AMC 295242
Howard Sidney # 6	AMC 295243
Howard Sidney # 7	AMC 295244
Howard Sidney # 8	AMC 295245
Howard Sidney # 9	AMC 325955
Howard Sidney # 10	AMC 325956
Alison # 1	AMC 312579
Lisa # 1	AMC 312582
Meredith # 1	AMC 312676
Nancie # 1	AMC 312677
Susan # 1	AMC 312678
Susan # 2	AMC 325951
Susan # 3	AMC 325952
Susan # 4	AMC 325953
Susan # 5	AMC 325954
Tracy # 1	AMC 312679

20 Claims

RECEIVED
BLM ARIZONA OFFICE
2014 JUL 21 P 3:40
PHOENIX, ARIZONA


CERTIFIED MAIL™



RECEIVED
BLM AZ STATE OFFICE

2014 JUL 21 P 3:16

PHOENIX, ARIZONA




7196 9008 9111 8355 7338

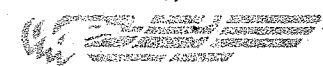
RETURN RECEIPT REQUESTED



Bureau of Land Management
1 North Central Avenue
Suite 800
Phoenix, AZ 85004-4427




U.S. POSTAGE PITNEY BOWES



ZIP 76107 \$ 006.69⁰
02 1W
0001384349 JUL 18 2014

United States Department of the Interior
Bureau of Land Management
LANDS/RECREATION & PLANNING
ONE N CENTRAL AVE
PHOENIX, AZ 85004 -2203
Phone: 602-417-9200



No: 3082572

Transaction #: 3173867	
Date of Transaction: 07/22/2014	
CUSTOMER:	
	CHEMICAL LIME COMPANY PO BOX 985004 FORT WORTH, TX 76185-5004 US

LINE #	QTY	DESCRIPTION	REMARKS	UNIT PRICE	TOTAL
1	1.00	LOCATABLE MINERALS / MINING CLAIMS- NOT NEW-UNADJUD, ONE AUTH NO. ONLY / MINING CLAIM MONEY RECEIVED CASES: AMC326721/\$7595.00	MAINT 2015/49	- n/a -	7595.00
TOTAL:					\$7,595.00

PAYMENT INFORMATION				
1	AMOUNT:	7595.00	POSTMARKED:	07/18/2014
	TYPE:	CHECK	RECEIVED:	07/21/2014
	CHECK NO:	2000268839		
	NAME:	LHOIST NORTH AMERICA PO BOX 985004 FORT WORTH TX 76185-5004 US		

REMARKS

This receipt was generated by the automated BLM Collections and Billing System and is a paper representation of a portion of the official electronic record contained therein.

DEPARTMENT OF THE INTERIOR
BUREAU OF LAND MANAGEMENT
MINING CLAIMS

MC Customer Information - With Serial No. and Claim Name
ACTIVE CLAIMS

Admin State: AZ

Geo State: AZ

CHEMICAL LIME CO
PO BOX 985004
FORT WORTH, TX 76185-5004

3082572

CUSTOMER ID: 13718

Serial No.	Claim Name/Number	Lead Serial No.	Disposition
AMC295242	HS #5	AMC295242	ACTIVE
AMC295243	HS #6	AMC295242	ACTIVE
AMC295244	HS #7	AMC295242	ACTIVE
AMC295245	HS #8	AMC295242	ACTIVE
AMC299902	HOWARD SIDNEY #3	AMC299902	ACTIVE
AMC299903	HOWARD SIDNEY #4	AMC299902	ACTIVE
AMC302834	L H L 2	AMC302812	ACTIVE
AMC302835	L H L 3	AMC302812	ACTIVE
AMC302836	L H L 4	AMC302812	ACTIVE
AMC312579	ALISON #1	AMC312579	ACTIVE
AMC312580	HOWARD SYDNEY #1	AMC312579	ACTIVE
AMC312581	HOWARD SYDNEY #2	AMC312579	ACTIVE
AMC312582	LISA #1	AMC312579	ACTIVE
AMC312676	MEREDITH #1	AMC312676	ACTIVE
AMC312677	NANCIE #1	AMC312676	ACTIVE
AMC312678	SUSAN #1	AMC312676	ACTIVE
AMC312679	TRACY #1	AMC312676	ACTIVE
AMC325951	SUSAN 2	AMC325951	ACTIVE
AMC325952	SUSAN 3	AMC325951	ACTIVE
AMC325953	SUSAN 4	AMC325951	ACTIVE
AMC325954	SUSAN 5	AMC325951	ACTIVE
AMC325955	HS 9	AMC325951	ACTIVE
AMC325956	HS 10	AMC325951	ACTIVE
AMC326721	DOUGLAS LODGE 1	AMC326721	ACTIVE
AMC326722	DOUGLAS LODGE 2	AMC326721	ACTIVE
AMC326723	DOUGLAS LODGE 3	AMC326721	ACTIVE
AMC326724	DOUGLAS LODGE 4	AMC326721	ACTIVE
AMC326725	DOUGLAS LODGE 5	AMC326721	ACTIVE
AMC326726	DOUGLAS LODGE 6	AMC326721	ACTIVE
AMC326727	DOUGLAS LODGE 7	AMC326721	ACTIVE
AMC326728	DOUGLAS LODGE 8	AMC326721	ACTIVE
AMC326729	DOUGLAS LODGE 9	AMC326721	ACTIVE
AMC326730	DOUGLAS LODGE 10	AMC326721	ACTIVE
AMC326732	DOUGLAS LODGE 12	AMC326721	ACTIVE
AMC326733	DOUGLAS LODGE 13	AMC326721	ACTIVE
AMC326734	DOUGLAS LODGE 14	AMC326721	ACTIVE
AMC326735	DOUGLAS LODGE 15	AMC326721	ACTIVE
AMC326736	DOUGLAS MILL SITE 1	AMC326721	ACTIVE
AMC326737	DOUGLAS MILL SITE 2	AMC326721	ACTIVE
AMC326738	DOUGLAS MILL SITE 3	AMC326721	ACTIVE
AMC326739	DOUGLAS MILL SITE 4	AMC326721	ACTIVE
AMC326740	DOUGLAS MILL SITE 5	AMC326721	ACTIVE
AMC326741	DOUGLAS MILL SITE 6	AMC326721	ACTIVE
AMC326742	DOUGLAS MILL SITE 7	AMC326721	ACTIVE
AMC326743	DOUGLAS MILL SITE 8	AMC326721	ACTIVE
AMC327294	CEMETERY	AMC327294	ACTIVE
AMC329405	DOUGLAS LODGE 11	AMC329405	ACTIVE
AMC331174	DOUGLAS LODGE 3A	AMC331174	ACTIVE
AMC331602	LHL 1	AMC331602	ACTIVE

Number of ACTIVE cases: 49



July 1, 2013

Bureau of Land Management
1 North Central Avenue Ste 800
Phoenix, AZ 85004-4427
Attn: Records and Title Section

Re: 2014 Maintenance Fees

Please find enclosed Affidavits of Evidence of Payment for the 2014 assessment year.

The owner of the mining claims is Chemical Lime Company (Formerly Chemstar Lime Company) and the current mailing address is P.O. Box 985004; Fort Worth, Texas 76185-5004.

Also enclosed is our company check in the amount of \$ 6860.00, which represents the claim maintenance fee of \$140.00 per claim for the 2014 assessment year.

Please return the accounting advice confirmation for receipt and a BLM file-stamped copy of the affidavit to the undersigned. If further information is needed, please inform the undersigned so that we may comply within the time required by law.

Best Regards,

Chris Sumner, P.G., M.S.
Land Manager – Mining & Exploration

NO. OF CLAIMS 49
AMOUNT \$10860.00
RECEIPT NO. 2833352
INIT. [Signature]

** BLM-ASO**

RECEIVED
BLM AZ RECORDS SECTION
2013 JUL 15 PM 2:29
PHOENIX, ARIZONA

Lhoist North America
P.O. Box 985004, Fort Worth, Texas 76185-5004
3700 Hulen Street, Fort Worth, Texas 76107
817.806.1654 direct
817.542.5134 cell
800.365.6724 toll-free
Chris.Sumner@Lhoist.com

Hmc 295242
Hmc 299902
Hmc 302812
Hmc 312579
Hmc 312676
Hmc 325951
Hmc 326721

VIA CERTIFIED MAIL

Hmc 327294
Hmc 329405
Hmc 331174

Hmc 331602

DEPARTMENT OF THE INTERIOR
BUREAU OF LAND MANAGEMENT
MINING CLAIMS

Customer Information - WITH Serial No. and Claim Name

ACTIVE CLAIMS

Run Date: 07/02/2013 08:50 AM

Page 1 of 2

Admin State: AZ

Geo State: AZ

CHEMICAL LIME CO

PO BOX 985004

FORT WORTH, TX 76185-5004

CUSTOMER ID: 13718

<u>Serial No.</u>	<u>Claim Name/Number</u>	<u>Lead Serial No.</u>	<u>Disposition</u>
AMC295242	HS #5	AMC295242	ACTIVE
AMC295243	HS #6	AMC295242	ACTIVE
AMC295244	HS #7	AMC295242	ACTIVE
AMC295245	HS #8	AMC295242	ACTIVE
AMC299902	HOWARD SIDNEY #3	AMC299902	ACTIVE
AMC299903	HOWARD SIDNEY #4	AMC299902	ACTIVE
AMC302834	L H L 2	AMC302812	ACTIVE
AMC302835	L H L 3	AMC302812	ACTIVE
AMC302836	L H L 4	AMC302812	ACTIVE
AMC312579	ALISON #1	AMC312579	ACTIVE
AMC312580	HOWARD SYDNEY #1	AMC312579	ACTIVE
AMC312581	HOWARD SYDNEY #2	AMC312579	ACTIVE
AMC312582	LISA #1	AMC312579	ACTIVE
AMC312676	MEREDITH #1	AMC312676	ACTIVE
AMC312677	NANCIE #1	AMC312676	ACTIVE
AMC312678	SUSAN #1	AMC312676	ACTIVE
AMC312679	TRACY #1	AMC312676	ACTIVE
AMC325951	SUSAN 2	AMC325951	ACTIVE
AMC325952	SUSAN 3	AMC325951	ACTIVE
AMC325953	SUSAN 4	AMC325951	ACTIVE
AMC325954	SUSAN 5	AMC325951	ACTIVE
AMC325955	HS 9	AMC325951	ACTIVE
AMC325956	HS 10	AMC325951	ACTIVE
AMC326721	DOUGLAS LODGE 1	AMC326721	ACTIVE
AMC326722	DOUGLAS LODGE 2	AMC326721	ACTIVE
AMC326723	DOUGLAS LODGE 3	AMC326721	ACTIVE
AMC326724	DOUGLAS LODGE 4	AMC326721	ACTIVE
AMC326725	DOUGLAS LODGE 5	AMC326721	ACTIVE
AMC326726	DOUGLAS LODGE 6	AMC326721	ACTIVE
AMC326727	DOUGLAS LODGE 7	AMC326721	ACTIVE
AMC326728	DOUGLAS LODGE 8	AMC326721	ACTIVE
AMC326729	DOUGLAS LODGE 9	AMC326721	ACTIVE
AMC326730	DOUGLAS LODGE 10	AMC326721	ACTIVE
AMC326732	DOUGLAS LODGE 12	AMC326721	ACTIVE
AMC326733	DOUGLAS LODGE 13	AMC326721	ACTIVE
AMC326734	DOUGLAS LODGE 14	AMC326721	ACTIVE
AMC326735	DOUGLAS LODGE 15	AMC326721	ACTIVE
AMC326736	DOUGLAS MILL SITE 1	AMC326721	ACTIVE
AMC326737	DOUGLAS MILL SITE 2	AMC326721	ACTIVE
AMC326738	DOUGLAS MILL SITE 3	AMC326721	ACTIVE
AMC326739	DOUGLAS MILL SITE 4	AMC326721	ACTIVE
AMC326740	DOUGLAS MILL SITE 5	AMC326721	ACTIVE
AMC326741	DOUGLAS MILL SITE 6	AMC326721	ACTIVE

NO WARRANTY IS MADE BY BLM
FOR USE OF THE DATA FOR
PURPOSES NOT INTENDED BY BLM

RECEIVED
BLM FIELD OFFICE
JUL 11 10 02 AM '13
TUCSON, ARIZONA

RECEIVED
BLM AZ STATE OFFICE
2013 JUN 15 PM 2:24
PHOENIX, ARIZONA

AFTER RECORDING RETURN TO:

Mr. Chris Sumner, P.G., M.S.
Chemical Lime Company
P.O. Box 985004
Fort Worth, Texas 76185-5004

**AFFIDAVIT
EVIDENCE OF PAYMENT
OF ANNUAL MAINTENANCE FEE FOR 2014
IN LIEU OF ASSESSMENT WORK**

This will serve as a notice that the owner of the mining claims/or mill sites listed on Exhibit "A" attached, intends to continue to hold the claims and/or mill sites located in the County of Cochise, State of Arizona, in the mining year ending Sept. 1, 2014.

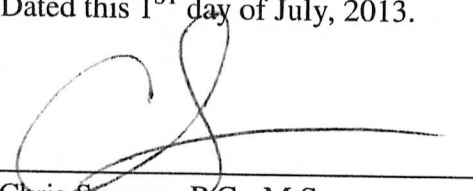
The annual maintenance fee of \$140.00 for each mining claim or mill site as required under the Omnibus Budget Reconciliation Act of 1993 will be mailed to the Arizona State Office of the BLM on or before September 1, 2013 in the form of a check in the amount of \$6860.00 for the 49 claims/mill sites listed in the attached exhibit.

The owner of the mining claims/mill sites is:

Chemical Lime Company
(Formerly Chemstar Lime Company)
P.O. Box 985004
Fort Worth, Texas 76185-5004


The claims listed are held and claimed by the owner for the valuable mineral contained therein.

Dated this 1ST day of July, 2013.


Chris Sumner, P.G., M.S.
Land Manager – Mining & Exploration
Mining and Exploration
Chemical Lime Company

State of Texas
County of Tarrant

Subscribed and sworn to before me
this 2nd day of July, 2013.


Notary Public



DEPARTMENT OF THE INTERIOR
BUREAU OF LAND MANAGEMENT
MINING CLAIMS

Customer Information - WITH Serial No. and Claim Name

ACTIVE CLAIMS

Run Date: 07/02/2013 08:50 AM

Page 2 of 2

<u>Serial No.</u>	<u>Claim Name/Number</u>	<u>Lead Serial No.</u>	<u>Disposition</u>
AMC326742	DOUGLAS MILL SITE 7	AMC326721	ACTIVE
AMC326743	DOUGLAS MILL SITE 8	AMC326721	ACTIVE
AMC327294	CEMETERY	AMC327294	ACTIVE
AMC329405	DOUGLAS LODE 11	AMC329405	ACTIVE
AMC331174	DOUGLAS LODE 3A	AMC331174	ACTIVE
AMC331602	LHL 1	AMC331602	ACTIVE

Number of ACTIVE cases: 49

RECEIVED
BLM AZ STATE OFFICE
2013 JUL 13 10 09 AM
TUCSON, ARIZONA

NO WARRANTY IS MADE BY BLM
FOR USE OF THE DATA FOR
PURPOSES NOT INTENDED BY BLM

EXHIBIT "A"

DOUGLAS LODE CLAIMS

Sections 1 & 12, Township 24 South, Range 25 East
Section 7, Township 24 South, Range 26 East G & S R M
Cochise County, Arizona

Owner: Chemical Lime Company (Formerly Chemstar Lime Company)
P.O. Box 985004
Fort Worth, TX 76185-5004

CLAIM NAME	BLM SERIAL NUMBER
Douglas Lode 1	AMC 326721
Douglas Lode 2	AMC 326722
Douglas Lode 3	AMC 326723
Douglas Lode 3A	AMC 331174
Douglas Lode 4	AMC 326724
Douglas Lode 5	AMC 326725
Douglas Lode 6	AMC 326726
Douglas Lode 7	AMC 326727
Douglas Lode 8	AMC 326728
Douglas Lode 9	AMC 326729
Douglas Lode 10	AMC 326730
Douglas Lode 11	AMC 329405
Douglas Lode 12	AMC 326732
Douglas Lode 13	AMC 326733
Douglas Lode 14	AMC 326734
Douglas Lode 15	AMC 326735

16 Claims

RECEIVED
BLM OFFICE
2009 JUN 15 PM 2:25
PHOENIX, ARIZONA

EXHIBIT "A"

LIME HILL LODE CLAIMS

Sections 1, Township 24 South, Range 25 East G & S R M
Cochise County, Arizona

Owner: Chemical Lime Company (Formerly Chemstar Lime Company)
P.O. Box 985004
Fort Worth, TX 76185-5004

CLAIM NAME

BLM SERIAL NUMBER

LHL 1
LHL 2
LHL 3
LHL 4

AMC 331602
AMC 302834
AMC 302835
AMC 302836

4 Claims

RECEIVED
BLM AT FORT WORTH
JUN 15 PM 2:25
TIOREK, ARIZONA

EXHIBIT "A"

DOUGLAS MILL SITE CLAIMS

Sections 1 & 12, Township 24 South, Range 25 East
Section 7, Township 24 South, Range 26 East G & S R M
Cochise County, Arizona

Owner: Chemical Lime Company (Formerly Chemstar Lime Company)
P.O. Box 985004
Fort Worth, TX 76185-5004

CLAIM NAME	BLM SERIAL NUMBER
Douglas Millsite 1	AMC 326736
Douglas Millsite 2	AMC 326737
Douglas Millsite 3	AMC 326738
Douglas Millsite 4	AMC 326739
Douglas Millsite 5	AMC 326740
Douglas Millsite 6	AMC 326741
Douglas Millsite 7	AMC 326742
Douglas Millsite 8	AMC 326743

8 CLAIMS

RECEIVED
BUREAU OF LAND MANAGEMENT
JUN 15 2005
SOUTHERN REGIONAL OFFICE

EXHIBIT "A"

CEMETARY MILL SITE CLAIMS

Sections 1 & 12, Township 24 South, Range 26 East G & S R M
Cochise County, Arizona

Owner: Chemical Lime Company (Formerly Chemstar Lime Company)
P.O. Box 985004
Fort Worth, TX 76185-500

CLAIM NAME

BLM SERIAL NUMBER

Cemetary

AMC 327294

1 Claim

RECEIVED
BLM ARIZONA
2012 APR 15 PM 3:31
PHOENIX, ARIZONA

EXHIBIT "A"

DOUGLAS PLANT PLACER CLAIMS

Sections 1 & 12, Township 24 South, Range 25 East
Section 7, Township 24 South, Range 26 East G & S R M
Cochise County, Arizona

Owner: Chemical Lime Company (Formerly Chemstar Lime Company)
P.O. Box 985004
Fort Worth, TX 76185-5004

CLAIM NAME	BLM SERIAL NUMBER
Howard Sidney # 1	AMC 312580
Howard Sidney # 2	AMC 312581
Howard Sidney # 3	AMC 299902
Howard Sidney # 4	AMC 299903
Howard Sidney # 5	AMC 295242
Howard Sidney # 6	AMC 295243
Howard Sidney # 7	AMC 295244
Howard Sidney # 8	AMC 295245
Howard Sidney # 9	AMC 325955
Howard Sidney # 10	AMC 325956
Alison # 1	AMC 312579
Lisa # 1	AMC 312582
Meredith # 1	AMC 312676
Nancie # 1	AMC 312677
Susan # 1	AMC 312678
Susan # 2	AMC 325951
Susan # 3	AMC 325952
Susan # 4	AMC 325953
Susan # 5	AMC 325954
Tracy # 1	AMC 312679

20 Claims

RECEIVED
BLM ARIZONA
2011 JUN 15 PM 2:25
PHOENIX, ARIZONA



Lhoist Group

P.O. Box 985004
Ft. Worth, Texas 76185-5004

CERTIFIED MAIL



7160 3901 9848 3349 0379

RETURN RECEIPT REQUESTED



U.S. POSTAGE PITNEY BOWES



ZIP 76107 \$ 006.97⁰
02 1W
0001384349 JUL 12 2013

|||||
Bureau of Land Management
Attn: Records & Title Section
1 North Central Ave
Suite 800
Phoenix, AZ 85004-4427

RECEIVED
BLM STATE OFFICE
2013 JUN 15 PM 2:24
X, ARIZ

FIRST CLASS MAIL

Thank you for using Return Receipt Service

**RETURN RECEIPT REQUESTED
USPS MAIL CARRIER
DETACH ALONG PERFORATION**

Thank you for using Return Receipt Service

WALZ Certified Mailer™ 1-800-882-3811 www.walzpostal.com

PLACE STAMP HERE TO RETURN TO THE MAIL CARRIER

United States Department of the Interior
Bureau of Land Management
LANDS/RECREATION & PLANNING
ONE N CENTRAL AVE
PHOENIX, AZ 85004 -2203
Phone: 602-417-9200

Receipt

No: 2833352

Transaction #: 2918829	
Date of Transaction: 07/16/2013	
CUSTOMER:	
	LHOIST NORTH AMERICA INC PO BOX 985004 FORT WORTH, TX 76185-5004 US

LINE #	QTY	DESCRIPTION	REMARKS	UNIT PRICE	TOTAL
1	1.00	LOCATABLE MINERALS / MINING CLAIMS-NOT NEW-UNADJUD, ONE AUTH NO. ONLY / MINING CLAIM MONEY RECEIVED CASES: AMC327294/\$6860.00	MAINT FEE PYMNT (49) 2014	- n/a -	6860.00
TOTAL:					\$6,860.00

PAYMENT INFORMATION			
1	AMOUNT:	6860.00	POSTMARKED: 07/12/2013
	TYPE:	CHECK	RECEIVED: 07/15/2013
	CHECK NO:	2000243734	
	NAME:	LHOIST NORTH AMERICA PO BOX 985004 FORT WORTH TX 76185-5004 US	

REMARKS

This receipt was generated by the automated BLM Collections and Billing System and is a paper representation of a portion of the official electronic record contained therein.

Lead File #5

AMC 295242

AMC331602

AMC 299902

AMC 302812

AMC 312579

AMC 312676

AMC 325951

AMC 326721

AMC 327294

AMC 329405

AMC 331174



Lhoist North America
Mining & Exploration - Land
3700 Hulen Street
Fort Worth, TX 76107

CERTIFIED MAIL



7160 3901 9845 8450 9245

RETURN RECEIPT REQUESTED

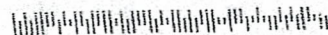


UNITED STATES POSTAGE
\$ 06.15⁰
02 1M
0004281438 JUL 20 2012
MAILED FROM ZIP CODE 76107

Bureau of Land Management
Arizonas
One North Central Avenue
Suite 800
Phoenix, AZ 85004-4427

RECEIVED
BLM AZ STATE OFFICE
2012 JUL 23 P 2:13
PHOENIX, ARIZONA

FIRST CLASS MAIL





July 10, 2012

VIA CERTIFIED MAIL

Bureau of Land Management
1 North Central Avenue Ste 800
Phoenix, AZ 85004-4427
Attn: Records and Title Section

Re: 2013 Maintenance Fees

Please find enclosed Affidavits of Evidence of Payment for the 2013 assessment year.

The owner of the mining claims is Chemical Lime Company (Formerly Chemstar Lime Company) and the current mailing address is P.O. Box 985004; Fort Worth, Texas 76185-5004.

Also enclosed is our company check in the amount of \$ 6860.00, which represents the claim maintenance fee of \$140.00 per claim for the 2013 assessment year.

Please return the accounting advice confirmation for receipt and a BLM file-stamped copy of the affidavit to the undersigned. If further information is needed, please inform the undersigned so that we may comply within the time required by law.

Best Regards,

Chris Sumner, P.G., M.S.
Land Manager – Mining & Exploration

NO. OF CLAIMS
AMOUNT
RECEIPT NO.
INIT.

49
\$10860.00
26143870
C.S.

** BLM-ASO**

RECEIVED
BLM AZ STATE OFFICE
2012 JUL 23 P 2:14
PHOENIX, ARIZONA

Lhoist North America
P.O. Box 985004, Fort Worth, Texas 76185-5004
3700 Hulen Street, Fort Worth, Texas 76107
817.806.1654 direct
817.542.5134 cell
800.365.6724 toll-free
Chris.Sumner@Lhoist.com

8/16/2012
ENTERED INTO COMPUTER

AFTER RECORDING RETURN TO:

Mr. Chris Sumner, P.G., M.S.
Chemical Lime Company
P.O. Box 985004
Fort Worth, Texas 76185-5004

**AFFIDAVIT
EVIDENCE OF PAYMENT
OF ANNUAL MAINTENANCE FEE FOR 2013
IN LIEU OF ASSESSMENT WORK**

This will serve as a notice that the owner of the mining claims/or mill sites listed on Exhibit "A" attached, intends to continue to hold the claims and/or mill sites located in the County of Cochise, State of Arizona, in the mining year ending Sept. 1, 2013.

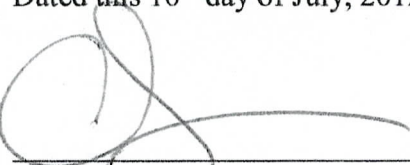
The annual maintenance fee of \$140.00 for each mining claim or mill site as required under the Omnibus Budget Reconciliation Act of 1993 will be mailed to the Arizona State Office of the BLM on or before August 25, 2012 in the form of a check in the amount of \$6860.00 for the 49 claims/mill sites listed in the attached exhibit.

The owner of the mining claims/mill sites is:

Chemical Lime Company
(Formerly Chemstar Lime Company)
P.O. Box 985004
Fort Worth, Texas 76185-5004


The claims listed are held and claimed by the owner for the valuable mineral contained therein.

Dated this 10th day of July, 2012.


Chris Sumner, P.G., M.S.
Land Manager – Mining & Exploration
Mining and Exploration
Chemical Lime Company

State of Texas
County of Tarrant

Subscribed and sworn to before me
this 10 day of July, 2012.


Notary Public

RECEIVED
BLM AZ STATE OFFICE
2012 JUL 23 P 2:14
PHOENIX, ARIZONA



EXHIBIT "A"

CEMETARY MILLSITE CLAIMS

Sections 1 & 12, Township 24 South, Range 26 East G & S R M
Cochise County, Arizona

Owner: Chemical Lime Company (Formerly Chemstar Lime Company)
P.O. Box 985004
Fort Worth, TX 76185-500

CLAIM NAME	BLM SERIAL NUMBER
Cemetary	AMC 327294
1 Claim	

RECEIVED
BLM AZ STATE OFFICE
2012 JUL 23 P 2:14
PHOENIX, ARIZONA

EXHIBIT "A"

LIME HILL LODE CLAIMS

Sections 1, Township 24 South, Range 25 East G & S R M
Cochise County, Arizona

Owner: Chemical Lime Company (Formerly Chemstar Lime Company)
P.O. Box 985004
Fort Worth, TX 76185-5004

CLAIM NAME	BLM SERIAL NUMBER
LHL 1	AMC 331602
LHL 2	AMC 302834
LHL 3	AMC 302835
LHL 4	AMC 302836

4 Claims

RECEIVED
BLM AZ STATE OFFICE
2012 JUL 23 P 2:14
PHOENIX, ARIZONA

EXHIBIT "A"

DOUGLAS PLANT PLACER CLAIMS

Sections 1 & 12, Township 24 South, Range 25 East
Section 7, Township 24 South, Range 26 East G & S R M
Cochise County, Arizona

Owner: Chemical Lime Company (Formerly Chemstar Lime Company)
P.O. Box 985004
Fort Worth, TX 76185-5004

CLAIM NAME	BLM SERIAL NUMBER
Howard Sidney # 1	AMC 312580
Howard Sidney # 2	AMC 312581
Howard Sidney # 3	AMC 299902
Howard Sidney # 4	AMC 299903
Howard Sidney # 5	AMC 295242
Howard Sidney # 6	AMC 295243
Howard Sidney # 7	AMC 295244
Howard Sidney # 8	AMC 295245
Howard Sidney # 9	AMC 325955
Howard Sidney # 10	AMC 325956
Alison # 1	AMC 312579
Lisa # 1	AMC 312582
Meredith # 1	AMC 312676
Nancie # 1	AMC 312677
Susan # 1	AMC 312678
Susan # 2	AMC 325951
Susan # 3	AMC 325952
Susan # 4	AMC 325953
Susan # 5	AMC 325954
Tracy # 1	AMC 312679

20 Claims

RECEIVED
BLM AZ STATE OFFICE
2012 JUL 23 P 2:14
PHOENIX, ARIZONA

EXHIBIT "A"

DOUGLAS MILLSITE CLAIMS

Sections 1 & 12, Township 24 South, Range 25 East
Section 7, Township 24 South, Range 26 East G & S R M
Cochise County, Arizona

Owner: Chemical Lime Company (Formerly Chemstar Lime Company)
P.O. Box 985004
Fort Worth, TX 76185-5004

CLAIM NAME	BLM SERIAL NUMBER
Douglas Millsite 1	AMC 326736
Douglas Millsite 2	AMC 326737
Douglas Millsite 3	AMC 326738
Douglas Millsite 4	AMC 326739
Douglas Millsite 5	AMC 326740
Douglas Millsite 6	AMC 326741
Douglas Millsite 7	AMC 326742
Douglas Millsite 8	AMC 326743

8 CLAIMS

RECEIVED
BLM AZ STATE OFFICE
2012 JUL 23 P 2:14
PHOENIX, ARIZONA

EXHIBIT "A"

DOUGLAS LODGE CLAIMS

Sections 1 & 12, Township 24 South, Range 25 East
Section 7, Township 24 South, Range 26 East G & S R M
Cochise County, Arizona

Owner: Chemical Lime Company (Formerly Chemstar Lime Company)
P.O. Box 985004
Fort Worth, TX 76185-5004

CLAIM NAME	BLM SERIAL NUMBER
Douglas Lode 1	AMC 326721
Douglas Lode 2	AMC 326722
Douglas Lode 3	AMC 326723
Douglas Lode 3A	AMC 331174
Douglas Lode 4	AMC 326724
Douglas Lode 5	AMC 326725
Douglas Lode 6	AMC 326726
Douglas Lode 7	AMC 326727
Douglas Lode 8	AMC 326728
Douglas Lode 9	AMC 326729
Douglas Lode 10	AMC 326730
Douglas Lode 11	AMC 329405
Douglas Lode 12	AMC 326732
Douglas Lode 13	AMC 326733
Douglas Lode 14	AMC 326734
Douglas Lode 15	AMC 326735

16 Claims

RECEIVED
BLM AZ STATE OFFICE
2012 JUL 23 P 2:14
PHOENIX, ARIZONA

United States Department of the Interior
Bureau of Land Management
LANDS/RECREATION & PLANNING
ONE N CENTRAL AVE
PHOENIX, AZ 85004 -2203
Phone: 602-417-9200

Receipt

No:

2614386

Transaction #: 2694619**Date of Transaction:** 07/24/2012**CUSTOMER:**

LHOIST NORTH AMERICA INC
3700 HULEN ST
FORT WORTH, TX 76107-6816 US

LINE #	QTY	DESCRIPTION	REMARKS	UNIT PRICE	TOTAL
1	1.00	LOCATABLE MINERALS / MINING CLAIMS-NOT NEW-UNADJUD, ONE AUTH NO. ONLY / MINING CLAIM MONEY RECEIVED CASES: AMC327294/\$6860.00	MAINT FEE PYMNT (49) 2013	- n/a -	6860.00
TOTAL:					\$6,860.00

PAYMENT INFORMATION

1	AMOUNT:	6860.00	POSTMARKED:	07/20/2012
	TYPE:	CHECK	RECEIVED:	07/23/2012
	CHECK NO:	2000221480		
	NAME:	LHOIST NORTH AMERICA PO BOX 985004 FORT WORTH TX 76185 US		

REMARKS

This receipt was generated by the automated BLM Collections and Billing System and is a paper representation of a portion of the official electronic record contained therein.



August 1, 2011

Bureau of Land Management
1 North Central Avenue Ste 800
Phoenix, AZ 85004-4427
Attn: Records and Title Section

Re: 2012 Maintenance Fees

Please find enclosed Affidavits of Evidence of Payment for the 2012 assessment year.

The owner of the mining claims is Chemical Lime Company (Formerly Chemstar Lime Company) and the current mailing address is P.O. Box 985004; Fort Worth, Texas 76185-5004.

Also enclosed is our company check in the amount of \$ 6860.00, which represents the claim maintenance fee of \$140.00 per claim for the 2012 assessment year.

Please return the accounting advice confirmation for receipt and a BLM file-stamped copy of the affidavit to the undersigned. If further information is needed, please inform the undersigned so that we may comply within the time required by law.

Best Regards,

Chris Sumner, P.G., M.S.
Land Manager – Mining & Exploration

AMC-327294

Lhoist North America

P.O. Box 985004, Fort Worth, Texas 76185-5004
3700 Hulen Street, Fort Worth, Texas 76107
817.806.1654 direct
817.542.5134 cell
800.365.6724 toll-free
Chris.Sumner@Lhoist.com

Linda Edwards, Administrative Asst. – Mining & Exploration
817.806.1621 direct

Amc 327294
331602
302812
312579
312676
325951
299902
295242
326721
331174
329405

VIA CERTIFIED MAIL

ENTERED INTO COMPUTER
SEP 12 2011 PB

TIMELY FILED

PHOENIX, ARIZONA

2011 SEP - 8 A 8:13

RECEIVED
BLM AZ STATE OFFICE

NO. OF CLAIMS
AMOUNT
RECEIPT NO.
INIT.

** BLM-ASO **

CHECK VOUCHER**PAY TO:**

Bureau of Land Management

Vendor# 32251

US02

ADDRESS:

1 North Central Avenue, Ste 800, Phoenix, AZ 85004-4427

IF CHECK IS NOT TO BE MAILED DIRECTLY TO
PAYEE, COMPLETE THIS SECTION**CHECK TO:**

Linda Edwards

LOCATION:

Mining & Exploration

DETAIL**CHARGE TO ACCT #****AMOUNT**

Annual Assessment Payments-Douglas

US02-US99DGGE0-61020000

\$6,860.00

\$140 per claim: \$140 x 49 = \$6860

49

\$140

TOTAL

\$6,860.00

REQUESTED BY:

SIGNATURE

Linda Edwards

DATE

8/1/2011

APPROVED BY:

SIGNATURE

Chris Sumner

DATE

8/1/2011

SIGNATURE

DATE

40 KA

TIMELY FILED

RECEIVED
BLM AZ STATE OFFICE
2011 SEP - 8 A 8:13
PHOENIX, ARIZONA



A Lhoist Group C



7160 3901 9848 3349 0560

RETURN RECEIPT REQUESTED
RETURN RECEIPT REQUESTED

Lhoist North America
Mining & Exploration Dept.
3700 Hulen Street
Fort Worth, TX 76107

RECEIVED
PHOENIX STATE OFFICE

20 SEP -7 A 11:50

PHOENIX, ARIZONA



Bureau of Land Management
1 North Central Avenue
Ste. 800
Phoenix, AZ 85004-4427



02 1M \$ 05.59⁰
0004281438 AUG 31 2011
MAILED FROM ZIP CODE 76107

6869



X - krc copy

August 1, 2011

VIA CERTIFIED MAIL

Bureau of Land Management
1 North Central Avenue Ste 800
Phoenix, AZ 85004-4427
Attn: Records and Title Section

Re: 2012 Maintenance Fees

Please find enclosed Affidavits of Evidence of Payment for the 2012 assessment year.

The owner of the mining claims is Chemical Lime Company (Formerly Chemstar Lime Company) and the current mailing address is P.O. Box 985004; Fort Worth, Texas 76185-5004.

Also enclosed is our company check in the amount of \$ 6860.00, which represents the claim maintenance fee of \$140.00 per claim for the 2012 assessment year.

Please return the accounting advice confirmation for receipt and a BLM file-stamped copy of the affidavit to the undersigned. If further information is needed, please inform the undersigned so that we may comply within the time required by law.

Best Regards,

Chris Sumner, P.G., M.S.
Land Manager - Mining & Exploration

Lhoist North America
P.O. Box 985004, Fort Worth, Texas 76185-5004
3700 Hulen Street, Fort Worth, Texas 76107
817.806.1654 direct
817.542.5134 cell
800.365.6724 toll-free
Chris.Sumner@Lhoist.com

Linda Edwards, Administrative Asst. - Mining & Exploration
817.806.1621 direct

TIMELY FILED

PHOENIX, ARIZONA

2011 SEP - 8 A 8:13

RECEIVED
BLM AZ STATE OFFICE

**FAX**

TO: Arizona BLM – Mining Claims Division
FROM: Chris Sumner
DATE: September 9, 2011

Re: Missing Exhibit to Annual Mining Claim Maintenance

Attached with this FAX are the missing exhibits that were to accompany the 2011 Annual Mining Claim payment. The exhibits were mistakenly mailed to the County Records Office.

Please call or email with any questions or comments.

Best Regards,

Chris Sumner, P.G., M.S.
Land Manager – Mining & Exploration

RECEIVED
PHOENIX STATE OFFICE
2011 SEP -9 A 10:58
PHOENIX, ARIZONA

Lhoist North America
P.O. Box 985004, Fort Worth, Texas 76185-5004
3700 Hulen Street, Fort Worth, Texas 76107
817.806.1654 direct
817.542.5134 cell
800.365.6724 toll-free
Chris.Sumner@Lhoist.com

Linda Edwards, Administrative Asst. – Mining & Exploration
817.806.1621 direct

AMC 326721

EXHIBIT "A"

DOUGLAS MILLSITE CLAIMS

Sections 1 & 12, Township 24 South, Range 25 East
Section 7, Township 24 South, Range 26 East G & S R M
Cochise County, Arizona

Owner: Chemical Lime Company (Formerly Chemstar Lime Company)
P.O. Box 985004
Fort Worth, TX 75185-5004

CLAIM NAME	BLM SERIAL NUMBER
Douglas Millsite 1	AMC 326736
Douglas Millsite 2	AMC 326737
Douglas Millsite 3	AMC 326738
Douglas Millsite 4	AMC 326739
Douglas Millsite 5	AMC 326740
Douglas Millsite 6	AMC 326741
Douglas Millsite 7	AMC 326742
Douglas Millsite 8	AMC 326743

8 CLAIMS

ENTERED INTO COMPUTER

SEP 12 2011 RB

RECEIVED
HIAZ STATE OFFICE
2011 SEP -9 A 10:59
TUCSON, ARIZONA

EXHIBIT "A"

Amc 326721
331174
329405

DOUGLAS LODGE CLAIMS

Sections 1 & 12, Township 24 South, Range 25 East
Section 7, Township 24 South, Range 26 East G & S R M
Cochise County, Arizona

Owner: Chemical Lime Company (Formerly Chemstar Lime Company)
P.O. Box 985004
Fort Worth, TX 75185-5004

CLAIM NAME	BLM SERIAL NUMBER
Douglas Lode 1	AMC 326721
Douglas Lode 2	AMC 326722
Douglas Lode 3	AMC 326723
Douglas Lode 3A	AMC 331174
Douglas Lode 4	AMC 326724
Douglas Lode 5	AMC 326725
Douglas Lode 6	AMC 326726
Douglas Lode 7	AMC 326727
Douglas Lode 8	AMC 326728
Douglas Lode 9	AMC 326729
Douglas Lode 10	AMC 326730
Douglas Lode 11	AMC 329405
Douglas Lode 12	AMC 326732
Douglas Lode 13	AMC 326733
Douglas Lode 14	AMC 326734
Douglas Lode 15	AMC 326735

16 Claims

ENTERED INTO COMPUTER
SEP 12 2011 PB

RECEIVED
PHOENIX, ARIZONA
2011 SEP -9 A 10:59
HMAZ STATE OFFICE

EXHIBIT "A"

DOUGLAS PLANT PLACER CLAIMS

Sections 1 & 12, Township 24 South, Range 25 East
Section 7, Township 24 South, Range 26 East G & S R M
Cochise County, Arizona

Owner: Chemical Lime Company (Formerly Chemstar Lime Company)
P.O. Box 985004
Fort Worth, TX 75185-5004

CLAIM NAME	BLM SERIAL NUMBER
Howard Sidney # 1	AMC 312580
Howard Sidney # 2	AMC 312581
Howard Sidney # 3	AMC 299902
Howard Sidney # 4	AMC 299903
Howard Sidney # 5	AMC 295242
Howard Sidney # 6	AMC 295243
Howard Sidney # 7	AMC 295244
Howard Sidney # 8	AMC 295245
Howard Sidney # 9	AMC 325955
Howard Sidney # 10	AMC 325956
Alison # 1	AMC 312579
Lisa # 1	AMC 312582
Meredith # 1	AMC 312676
Nancie # 1	AMC 312677
Susan # 1	AMC 312678
Susan # 2	AMC 325951
Susan # 3	AMC 325952
Susan # 4	AMC 325953
Susan # 5	AMC 325954
Tracy # 1	AMC 312679

20 Claims

ENTERED INTO COMPUTER

SEP 12 2011 QB

312579
312676
325951
299902
295242

PHOENIX, ARIZONA

2011 SEP -9 A 10:59

RECEIVED
BLM STATE OFFICE

EXHIBIT "A"

AMC 331602
302812

LIME HILL LODE CLAIMS

Sections 1, Township 24 South, Range 25 East G & S R M
Cochise County, ArizonaOwner: Chemical Lime Company (Formerly Chemstar Lime Company)
P.O. Box 985004
Fort Worth, TX 75185-5004

CLAIM NAME

BLM SERIAL NUMBER

LHL 1
LHL 2
LHL 3
LHL 4AMC 331602
AMC 302834
AMC 302835
AMC 302836

4 Claims

ENTERED INTO COMPUTER

SEP 12 2011 JB

RECEIVED
BLM AZ STATE OFFICE
2011 SEP -9 A 10:59
PHOENIX, ARIZONA

Amc 327294

EXHIBIT "A"

CEMETARY MILLSITE CLAIMS

Sections 1 & 12, Township 24 South, Range 26 East G & S R M
Cochise County, Arizona

Owner: Chemical Lime Company (Formerly Chemstar Lime Company)
P.O. Box 985004
Fort Worth, TX 75185-5004

CLAIM NAME

Cemetary

BLM SERIAL NUMBER

AMC 327294

1 Claim

ENTERED INTO COMPUTER

SEP 12 2011 *pb*

RECEIVED
TIAZ STATE OFFICE
2011 SEP -9 A 10:59
PHOENIX, ARIZONA

United States Department of the Interior
Bureau of Land Management
LANDS/RECREATION & PLANNING
ONE N CENTRAL AVE
PHOENIX, AZ 85004 -2203
Phone: 602-417-9200

Receipt

No:

2427498

Transaction #: 2503001

Date of Transaction: 09/08/2011

ENTERED INTO COMPUTER

CUSTOMER:

SEP 12 2011 18

CHEMICAL LIME COMPANY
PO BOX 985004
FORT WORTH, TX 76185-5004 US

LINE #	QTY	DESCRIPTION	REMARKS	UNIT PRICE	TOTAL
1	1.00	LOCATABLE MINERALS / MINING CLAIMS-NOT NEW-UNADJUD, ONE AUTH NO. ONLY / MINING CLAIM MONEY RECEIVED CASES: AMC327294/\$6860.00	MAINT-49	- n/a -	6860.00
TOTAL:					\$6,860.00

PAYMENT INFORMATION

1	AMOUNT:	6860.00	POSTMARKED:	09/06/2011
	TYPE:	CHECK	RECEIVED:	09/08/2011
	CHECK NO:	2000193870		
	NAME:	CHEMICAL MANAGEMENT COMPANY INC PO BOX 985004 FORT WORTH TX 76185-5004 US		

REMARKS

This receipt was generated by the automated BLM Collections and Billing System and is a paper representation of a portion of the official electronic record contained therein.

Lead 4's
327294
331602
302812
312579
312676
325951
299902
295242
326721
"
331174
329405

Amc H's
327294
331602
302834-836
312579-582
312676-679
325951-956
299902-903
295242-245
326721-730
326732-743
331174
329405

EXHIBIT "A"

CEMETARY MILLSITE CLAIMS

Sections 1 & 12, Township 24 South, Range 26 East G & S R M
Cochise County, Arizona

Owner: Chemical Lime Company (Formerly Chemstar Lime Company)
P.O. Box 985004
Fort Worth, TX 75185-5004

AMC 327294
326721
329405
331174
312676
312579

299902
295242
325951
331602
302812

CLAIM NAME

BLM SERIAL NUMBER

Cemetary

AMC 327294

1 Claim

PHOENIX, ARIZONA

2010 AUG 30 A 7:54

RECEIVED
BLM AZ STATE OFFICE

ENTERED INTO COMPUTER

SEP 20 2010

NO. OF CLAIMS

49

AMOUNT

\$6860.00

RECEIPT NO.

2207886

INIT.

A.H.

** BLM-ASO**

A.H.

EXHIBIT "A"

DOUGLAS LODE CLAIMS

Sections 1 & 12, Township 24 South, Range 25 East
Section 7, Township 24 South, Range 26 East G & S R M
Cochise County, Arizona

Owner: Chemical Lime Company (Formerly Chemstar Lime Company)
P.O. Box 985004
Fort Worth, TX 75185-5004

CLAIM NAME	BLM SERIAL NUMBER
Douglas Lode 1	AMC 326721
Douglas Lode 2	AMC 326722
Douglas Lode 3	AMC 326723
Douglas Lode 3A	AMC 331174
Douglas Lode 4	AMC 326724
Douglas Lode 5	AMC 326725
Douglas Lode 6	AMC 326726
Douglas Lode 7	AMC 326727
Douglas Lode 8	AMC 326728
Douglas Lode 9	AMC 326729
Douglas Lode 10	AMC 326730
Douglas Lode 11	AMC 329405
Douglas Lode 12	AMC 326732
Douglas Lode 13	AMC 326733
Douglas Lode 14	AMC 326734
Douglas Lode 15	AMC 326735

16 Claims

RECEIVED
BLM AZ STATE OFFICE
2010 AUG 30 A 7:54
PHOENIX, ARIZONA

(16) 44

EXHIBIT "A"

DOUGLAS MILLSITE CLAIMS

Sections 1 & 12, Township 24 South, Range 25 East
Section 7, Township 24 South, Range 26 East G & S R M
Cochise County, Arizona

Owner: Chemical Lime Company (Formerly Chemstar Lime Company)
P.O. Box 985004
Fort Worth, TX 75185-5004

CLAIM NAME	BLM SERIAL NUMBER
Douglas Millsite 1	AMC 326736
Douglas Millsite 2	AMC 326737
Douglas Millsite 3	AMC 326738
Douglas Millsite 4	AMC 326739
Douglas Millsite 5	AMC 326740
Douglas Millsite 6	AMC 326741
Douglas Millsite 7	AMC 326742
Douglas Millsite 8	AMC 326743

8 CLAIMS

RECEIVED
BLM AZ STATE OFFICE
2010 AUG 30 A 7:54
PHOENIX, ARIZONA

8044

EXHIBIT "A"

DOUGLAS PLANT PLACER CLAIMS

Sections 1 & 12, Township 24 South, Range 25 East
Section 7, Township 24 South, Range 26 East G & S R M
Cochise County, Arizona

Owner: Chemical Lime Company (Formerly Chemstar Lime Company)
P.O. Box 985004
Fort Worth, TX 75185-5004

CLAIM NAME	BLM SERIAL NUMBER
Howard Sidney # 1	AMC 312580✓
Howard Sidney # 2	AMC 312581✓
Howard Sidney # 3	AMC 299902✓
Howard Sidney # 4	AMC 299903✓
Howard Sidney # 5	AMC 295242
Howard Sidney # 6	AMC 295243
Howard Sidney # 7	AMC 295244
Howard Sidney # 8	AMC 295245✓
Howard Sidney # 9	AMC 325955✓
Howard Sidney # 10	AMC 325956✓
Alison # 1	AMC 312579✓
Lisa # 1	AMC 312582✓
Meredith # 1	AMC 312676✓
Nancie # 1	AMC 312677✓
Susan # 1	AMC 312678✓
Susan # 2	AMC 325951✓
Susan # 3	AMC 325952
Susan # 4	AMC 325953
Susan # 5	AMC 325954
Tracy # 1	AMC 312679✓

20 Claims

2000 AUG 30 A 1:54

RECEIVED
BLM AZ STATE OFFICE

20
A4

EXHIBIT "A"

LIME HILL LODE CLAIMS

Sections 1, Township 24 South, Range 25 East G & S R M
Cochise County, Arizona

Owner: Chemical Lime Company (Formerly Chemstar Lime Company)
P.O. Box 985004
Fort Worth, TX 75185-5004

CLAIM NAME	BLM SERIAL NUMBER
LHL 1	AMC 331602
LHL 2	AMC 302834
LHL 3	AMC 302835
LHL 4	AMC 302836

4 Claims

RECEIVED
BLM AZ STATE OFFICE
2010 AUG 30 A 1:54
PHOENIX, ARIZONA

(4) Add



August 3, 2010

Bureau of Land Management
1 North Central Avenue Ste 800
Phoenix, AZ 85004-4427

Attention: Records and Title Section

RE: 2011 Maintenance Fees

Please find enclosed **Affidavits of Evidence of Payment** for the 2011 assessment year.

The owner of the mining claims is **Chemical Lime Company (Formerly Chemstar Lime Company)** and the current mailing address is **P.O. Box 985004; Fort Worth, Texas 76185-5004**.

Also enclosed is our company check in the amount of \$ 6860.00, which represents the claim maintenance fee of \$140.00 per claim for the 2011 assessment year.

Please return the accounting advice confirmation for receipt and a BLM file-stamped copy of the affidavit to the undersigned. If further information is needed, please inform the undersigned so that we may comply within the time required by law.

Sincerely,

Linda Edwards
Geology Assistant
Mining and Exploration
817-806-1621

Enclosure

RECEIVED
BLM AZ STATE OFFICE
2010 AUG 30 A 7:54
PHOENIX, ARIZONA

Chemical Lime Company
P.O. Box 985004, Fort Worth, Texas 76185-5004
3700 Hulen Street, Fort Worth, Texas 76107
Phone: (817) 732-8164 (800) 365-6724 Fax: (817) 732-8144



A Lhoist Group Company

AFTER RECORDING RETURN TO:

Rainer Westermann
Chemical Lime Company
P.O. Box 985004
Fort Worth, Texas 76185-5004

RECEIVED
BLM AZ STATE OFFICE
2010 AUG 30 A 7:54
PHOENIX, ARIZONA

**AFFIDAVIT
EVIDENCE OF PAYMENT
OF ANNUAL MAINTENANCE FEE FOR 2011
IN LIEU OF ASSESSMENT WORK**

This will serve as a notice that the owner of the mining claims/or mill sites listed on Exhibit "A" attached, intends to continue to hold the claims and/or mill sites located in the County of Cochise, State of Arizona, in the mining year ending Sept. 1, 2011.

The annual maintenance fee of \$140.00 for each mining claim or mill site as required under the Omnibus Budget Reconciliation Act of 1993 will be mailed to the Arizona State Office of the BLM on or before August 25, 2010 in the form of a check in the amount of \$6860.00 for the 49 claims/mill sites listed in the attached exhibit.

The owner of the mining claims/mill sites is:


Chemical Lime Company
(Formerly Chemstar Lime Company)
P.O. Box 985004
Fort Worth, Texas 76185-5004

The claims listed are held and claimed by the owner for the valuable mineral contained therein.

Dated this Aug. day of 12, 2010.

Rainer Westermann
Director
Mining and Exploration
Chemical Lime Company

State of Texas
County of Tarrant



Subscribed and sworn to before me
this 12th day of August, 2010.

Notary Public

Chemical Lime Company
P.O. Box 985004, Fort Worth, Texas 76185-5004
3700 Hulen Street, Fort Worth, Texas 76107
Phone: (817) 732-8164 (800) 365-6724 Fax: (817) 732-8144

United States Department of the Interior
Bureau of Land Management
 LANDS/RECREATION & PLANNING
 ONE N CENTRAL AVE
 PHOENIX, AZ 85004 -2203
 Phone:

Receipt

No: 2207886

Transaction #: 2277916	
Date of Transaction: 09/02/2010	
CUSTOMER:	
CHEMICAL LIME COMPANY PO BOX 985004 FORT WORTH, TX 76185-5004 US	ENTERED INTO COMPUTER SEP 20 2010

LINE #	QTY	DESCRIPTION	REMARKS	UNIT PRICE	TOTAL
1	1.00	LOCATABLE MINERALS / MINING CLAIMS-NOT NEW-UNADJUD, ONE AUTH NO. ONLY / MINING CLAIM MONEY RECEIVED CASES: AMC327294/\$6860.00	MAINT FEE PYMNT (49) 2011	- n/a -	6860.00
TOTAL:					\$6,860.00

PAYMENT INFORMATION			
1	AMOUNT:	6860.00	POSTMARKED: N/A
	TYPE:	CHECK	RECEIVED: 09/02/2010
	CHECK NO:	2000162472	
	NAME:	CHEMICAL LIME COMPANY PO BOX 985004 FORT WORTH TX 76185-5004 US	

REMARKS

This receipt was generated by the automated BLM Collections and Billing System and is a paper representation of a portion of the official electronic record contained therein.



August 10, 2009

Bureau of Land Management
1 North Central Avenue Ste 800
Phoenix, AZ 85004-4427

Attention: Records and Title Section

RE: 2010 Maintenance Fees

Please find enclosed **Affidavits of Evidence of Payment** for the 2010 assessment year.

The owner of the mining claims is **Chemical Lime Company (Formerly Chemstar Lime Company)** and the current mailing address is **P.O. Box 985004; Fort Worth, Texas 76185-5004**.

Also enclosed is our company check in the amount of \$ 6860.00, which represents the claim maintenance fee of \$140.00 per claim for the 2010 assessment year.

Please return the accounting advice confirmation for receipt and a BLM file-stamped copy of the affidavit to the undersigned. If further information is needed, please inform the undersigned so that we may comply within the time required by law.

Sincerely,

Linda Edwards
Geology Assistant
Mining and Exploration
817-806-1621

Enclosure

Chemical Lime Company
P.O. Box 985004, Fort Worth, Texas 76185-5004
3700 Hulen Street, Fort Worth, Texas 76107
Phone: (817) 732-8164 (800) 365-6724 Fax: (817) 732-8144

AMC 312579

AMC 326721

AMC 327294

AMC 329405

AMC 331174

AMC 331602

PHOENIX, ARIZONA

2009 AUG 28 8:35

FedEx

RECEIVED
BLM AZ STATE OFFICE





AFTER RECORDING RETURN TO:

Rainer Westermann
Chemical Lime Company
P.O. Box 985004
Fort Worth, Texas 76185-5004

**AFFIDAVIT
EVIDENCE OF PAYMENT
OF ANNUAL MAINTENANCE FEE FOR 2009
IN LIEU OF ASSESSMENT WORK**

RECEIVED
BLM STATE OFFICE
2009 AUG 28 A 8:35
TARRANT, ARIZONA

This will serve as a notice that the owner of the mining claims/or mill sites listed on Exhibit "A" attached, intends to continue to hold the claims and/or mill sites located in the County of Cochise, State of Arizona, in the mining year ending Sept. 1, 2010.

The annual maintenance fee of \$140.00 for each mining claim or mill site as required under the Omnibus Budget Reconciliation Act of 1993 will be mailed to the Arizona State Office of the BLM on or before August 25, 2009 in the form of a check in the amount of \$6860.00 for the 49 claims/mill sites listed in the attached exhibit.

The owner of the mining claims/mill sites is:

Chemical Lime Company
(Formerly Chemstar Lime Company)
P.O. Box 985004
Fort Worth, Texas 76185-5004

The claims listed are held and claimed by the owner for the valuable mineral contained therein.


Dated this 21st day of Aug, 2009.

Rainer Westermann
Director
Mining and Exploration
Chemical Lime Company

State of Texas
County of Tarrant

Subscribed and sworn to before me
this 21st day of Aug, 2009.

Linda Jan Edwards
Notary Public



Chemical Lime Company
P.O. Box 985004, Fort Worth, Texas 76185-5004
3700 Hulen Street, Fort Worth, Texas 76107
Phone: (817) 732-8164 (800) 365-6724 Fax: (817) 732-8144

EXHIBIT "A"

CEMETARY MILLSITE CLAIMS

Sections 1 & 12, Township 24 South, Range 26 East G & S R M
Cochise County, Arizona

Owner: Chemical Lime Company (Formerly Chemstar Lime Company)
P.O. Box 985004
Fort Worth, TX 75185-5004

CLAIM NAME	BLM SERIAL NUMBER
Cemetary	AMC 327294
1 Claim	

RECEIVED
BLM AZ STATE OFFICE
2009 AUG 28 A 8:35
TUCSON, ARIZONA

EXHIBIT "A"

DOUGLAS LODE CLAIMS

**Sections 1 & 12, Township 24 South, Range 25 East
Section 7, Township 24 South, Range 26 East G & S R M
Cochise County, Arizona**

Owner: Chemical Lime Company (Formerly Chemstar Lime Company)
P.O. Box 985004
Fort Worth, TX 75185-5004

CLAIM NAME	BLM SERIAL NUMBER
Douglas Lode 1	AMC 326721
Douglas Lode 2	AMC 326722 ✓
Douglas Lode 3	AMC 326723* ✓
Douglas Lode 3A	AMC 331174 ✓
Douglas Lode 4	AMC 326724* ✓
Douglas Lode 5	AMC 326725
Douglas Lode 6	AMC 326726
Douglas Lode 7	AMC 326727 ✓
Douglas Lode 8	AMC 326728
Douglas Lode 9	AMC 326729
Douglas Lode 10	AMC 326730
Douglas Lode 11	AMC 329405 ✓
Douglas Lode 12	AMC 326732
Douglas Lode 13	AMC 326733 ✓
Douglas Lode 14	AMC 326734 ✓
Douglas Lode 15	AMC 326735

16 Claims

269 1005 2007 A 9

100

EXHIBIT "A"

DOUGLAS MILLSITE CLAIMS

Sections 1 & 12, Township 24 South, Range 25 East
Section 7, Township 24 South, Range 26 East G & S R M
Cochise County, Arizona

Owner: Chemical Lime Company (Formerly Chemstar Lime Company)
P.O. Box 985004
Fort Worth, TX 75185-5004

CLAIM NAME	BLM SERIAL NUMBER
Douglas Millsite 1	AMC 326736
Douglas Millsite 2	AMC 326737
Douglas Millsite 3	AMC 326738
Douglas Millsite 4	AMC 326739
Douglas Millsite 5	AMC 326740
Douglas Millsite 6	AMC 326741
Douglas Millsite 7	AMC 326742
Douglas Millsite 8	AMC 326743

8 CLAIMS

RECEIVED
BLM AZ STATE OFFICE
2009 AUG 28 A 8:35
FIVE STAR SERVICE

EXHIBIT "A"

DOUGLAS PLANT PLACER CLAIMS

Sections 1 & 12, Township 24 South, Range 25 East
Section 7, Township 24 South, Range 26 East G & S R M
Cochise County, Arizona

Owner: Chemical Lime Company (Formerly Chemstar Lime Company)
P.O. Box 985004
Fort Worth, TX 75185-5004

CLAIM NAME	BLM SERIAL NUMBER
Howard Sidney # 1	AMC 312580 ✓
Howard Sidney # 2	AMC 312581 ✓
Howard Sidney # 3	AMC 299902 ✓
Howard Sidney # 4	AMC 299903 ✓
Howard Sidney # 5	AMC 295242
Howard Sidney # 6	AMC 295243 ✓
Howard Sidney # 7	AMC 295244 ✓
Howard Sidney # 8	AMC 295245 ✓
Howard Sidney # 9	AMC 325955 ✓
Howard Sidney # 10	AMC 325956 ✓
Alison # 1	AMC 312579 ✓
Lisa # 1	AMC 312582 ✓
Meredith # 1	AMC 312676 ✓
Nancie # 1	AMC 312677 ✓
Susan # 1	AMC 312678 ✓
Susan # 2	AMC 325951
Susan # 3	AMC 325952 ✓
Susan # 4	AMC 325953 ✓
Susan # 5	AMC 325954
Tracy # 1	AMC 312679 ✓

20 Claims

BLM
APR 28 A 9:25

EXHIBIT "A"

LIME HILL LODE CLAIMS

Sections 1, Township 24 South, Range 25 East G & S R M
Cochise County, Arizona

Owner: Chemical Lime Company (Formerly Chemstar Lime Company)
P.O. Box 985004
Fort Worth, TX 75185-5004

CLAIM NAME	BLM SERIAL NUMBER
LHL 1	AMC 331602 ✓
LHL 2	AMC 302834
LHL 3	AMC 302835 ✓
LHL 4	AMC 302836

4 Claims

RECEIVED
BLM AZ STATE OFFICE
2009 AUG 28 A 8:35
PHOENIX, ARIZONA

United States Department of the Interior
Bureau of Land Management
BUSINESS & SUPPORT SVCS DIV
ONE N CENTRAL AVE SUITE 800
PHOENIX, AZ 85004 -4427
Phone: (602) 417-9200

Receipt

No: 1990363

Transaction #: 2054570

Date of Transaction: 08/28/2009

CUSTOMER: CHEMICAL LIME CO OF ARIZONA
PO BOX 985004
FORT WORTH, TX 76185-5004 US

LINE #	QTY	DESCRIPTION	REMARKS	UNIT PRICE	TOTAL
1	1.00	LOCATABLE MINERALS / MINING CLAIMS-NOT NEW-UNADJUD, ONE AUTH NO. ONLY / MINING CLAIM MONEY RECEIVED CASES: AMC327294/\$6860.00	MAINT 2010	- n/a -	6860.00
TOTAL:					\$6,860.00

PAYMENT INFORMATION

1	AMOUNT:	6860.00	POSTMARKED:	08/24/2009
	TYPE:	CHECK	RECEIVED:	08/28/2009
	CHECK NO:	2000134919		
	NAME:	CHEMICAL LIME COMPANY PO BOX 985004 FORT WORTH TX 76185-5004 US		

REMARKS

This receipt was generated by the automated BLM Collections and Billing System and is a paper representation of a portion of the official electronic record contained therein.



Amc 326721
331174
329405
327294
331602
302812
312579
299902
295242
325951
312676

FedEx

August 6, 2008

Arizona Bureau of Land Management
1 North Central Avenue Ste 800
Phoenix, AZ 85004-4427

Attention: Records and Title Section

RE: 2009 Maintenance Fees

Please find enclosed **Affidavits of Evidence of Payment** for the 2009 assessment year.

The owner of the mining claims is **Chemical Lime Company (Formerly Chemstar Lime Company)** and the current mailing address is **P.O. Box 985004; Fort Worth, Texas 76185-5004**.

Also enclosed is our company check in the amount of \$ 6125.00, which represents the claim maintenance fee of \$125.00 per claim for the 2009 assessment year.

Please return the accounting advice confirmation for receipt and a BLM file-stamped copy of the affidavit to the undersigned. If further information is needed, please inform the undersigned so that we may comply within the time required by law.

Sincerely,

Barbara Castro
Geology Assistant
Mining and Exploration

ENTERED INTO COMPUTER

SEP 02 2008 PB

Enclosure

Chemical Lime Company
P.O. Box 985004, Fort Worth, Texas 76185-5004
3700 Hulen Street, Fort Worth, Texas 76107
Phone: (817) 732-8164 (800) 365-6724 Fax: (817) 732-8144

RECEIVED
SEP 02 2008
ARIZONA

2008 JUL 27
Page 1 of 5
Requested By: CHEMICAL LIME
Christina Rhodes - Recorder
Cochise County, AZ
07-27-2008 02:19 PM Received. Fee \$11.00

AFTER RECORDING RETURN TO:

Wm. Brett Wilson
Chemical Lime Company
P.O. Box 985004
Fort Worth, Texas 76185-5004

**AFFIDAVIT
EVIDENCE OF PAYMENT
OF ANNUAL MAINTENANCE FEE FOR 2008
IN LIEU OF ASSESSMENT WORK**

This will serve as a notice that the owner of the mining claims/or mill sites listed on Exhibit "A" attached, intends to continue to hold the claims and/or mill sites located in the County of Cochise, State of Arizona, in the mining year ending Sept. 1, 2009.


The annual maintenance fee of \$125.00 for each mining claim or mill site as required under the Omnibus Budget Reconciliation Act of 1993 will be mailed to the Arizona State Office of the BLM on or before August 25, 2008 in the form of a check in the amount of \$6125.00 for the 49 claims/mill sites listed in the attached exhibit.

The owner of the mining claims/mill sites is:

Chemical Lime Company
(Formerly Chemstar Lime Company)
P.O. Box 985004
Fort Worth, Texas 76185-5004

The claims listed are held and claimed by the owner for the valuable mineral contained therein.


Dated this 14th day of July, 2008.


Brett Wilson

Director
Mining and Exploration
Chemical Lime Company

State of Texas
County of Tarrant

Subscribed and sworn to before me
this 14th day of July, 2008.


Notary Public

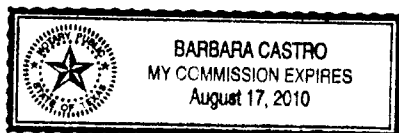


EXHIBIT "A"

DOUGLAS MILLSITE CLAIMS

Sections 1 & 12, Township 24 South, Range 25 East
Section 7, Township 24 South, Range 26 East G & S R M
Cochise County, Arizona

Owner: Chemical Lime Company (Formerly Chemstar Lime Company)
P.O. Box 985004
Fort Worth, TX 75185-5004

CLAIM NAME	BLM SERIAL NUMBER
Douglas Millsite 1	AMC 326736
Douglas Millsite 2	AMC 326737
Douglas Millsite 3	AMC 326738
Douglas Millsite 4	AMC 326739
Douglas Millsite 5	AMC 326740
Douglas Millsite 6	AMC 326741
Douglas Millsite 7	AMC 326742
Douglas Millsite 8	AMC 326743

8 CLAIMS

ENTERED INTO COMPUTER
SEP 02 2008 *RB*

EXHIBIT "A"

DOUGLAS LODGE CLAIMS

Sections 1 & 12, Township 24 South, Range 25 East
Section 7, Township 24 South, Range 26 East G & S R M
Cochise County, Arizona

Owner: Chemical Lime Company (Formerly Chemstar Lime Company)
P.O. Box 985004
Fort Worth, TX 75185-5004

CLAIM NAME	BLM SERIAL NUMBER
Douglas Lode 1	AMC 326721
Douglas Lode 2	AMC 326722
Douglas Lode 3	AMC 326723
Douglas Lode 3A	AMC 331174
Douglas Lode 4	AMC 326724
Douglas Lode 5	AMC 326725
Douglas Lode 6	AMC 326726
Douglas Lode 7	AMC 326727
Douglas Lode 8	AMC 326728
Douglas Lode 9	AMC 326729
Douglas Lode 10	AMC 326730
Douglas Lode 11	AMC 329405
Douglas Lode 12	AMC 326732
Douglas Lode 13	AMC 326733
Douglas Lode 14	AMC 326734
Douglas Lode 15	AMC 326735

16 Claims

EXHIBIT "A"

CEMETARY MILLSITE CLAIMS

Sections 1 & 12, Township 24 South, Range 26 East G & S R M
Cochise County, Arizona

Owner: Chemical Lime Company (Formerly Chemstar Lime Company)
P.O. Box 985004
Fort Worth, TX 75185-5004

CLAIM NAME	BLM SERIAL NUMBER
Cemetary	AMC 327294
1 Claim	

RECEIVED
2013 MAR -8 A 7:29
BLM - ARIZONA

EXHIBIT "A"

LIME HILL LODE CLAIMS

Sections 1, Township 24 South, Range 25 East G & S R M
Cochise County, Arizona

Owner: Chemical Lime Company (Formerly Chemstar Lime Company)
P.O. Box 985004
Fort Worth, TX 75185-5004

CLAIM NAME	BLM SERIAL NUMBER
LHL 1	AMC 331602
LHL 2	AMC 302834
LHL 3	AMC 302835
LHL 4	AMC 302836

4 Claims

PHOENIX, ARIZONA

2011-08-17 A 1:29

RECEIVED
BLM PHOENIX OFFICE

EXHIBIT "A"

DOUGLAS PLANT PLACER CLAIMS

Sections 1 & 12, Township 24 South, Range 25 East
 Section 7, Township 24 South, Range 26 East G & S R M
 Cochise County, Arizona

Owner: Chemical Lime Company (Formerly Chemstar Lime Company)
 P.O. Box 985004
 Fort Worth, TX 75185-5004

CLAIM NAME	BLM SERIAL NUMBER
Howard Sidney # 1	AMC 312580
Howard Sidney # 2	AMC 312581
Howard Sidney # 3	AMC 299902
Howard Sidney # 4	AMC 299903
Howard Sidney # 5	AMC 295242
Howard Sidney # 6	AMC 295243
Howard Sidney # 7	AMC 295244
Howard Sidney # 8	AMC 295245
Howard Sidney # 9	AMC 325955
Howard Sidney # 10	AMC 325956
Alison # 1	AMC 312579
Lisa # 1	AMC 312582
Meredith # 1	AMC 312676
Nancie # 1	AMC 312677
Susan # 1	AMC 312678
Susan # 2	AMC 325951
Susan # 3	AMC 325952
Susan # 4	AMC 325953
Susan # 5	AMC 325954
Tracy # 1	AMC 312679

20 Claims

RECEIVED
 JUL 22 2002
 COCHISE COUNTY, ARIZONA

Message:

49 ROWS RETRIEVED

CBS Export Results Report

☐ Include Resolved Records

Record Status

- ☐ Error Records (E/M/I)
- ☐ Accepted Records (A/W)
- ☐ "On Hold" Records (H)
- ☒ All Records (for s/n or receipt nr)
- ☐ Exported, No Results From CBS
- ☐ New (not yet exported)

Search Criteria

Enter export Date (mm/dd/yyyy) ALL

Serial Number match (optional)

Receipt Nr (optional) 1757085

Export Nr (exclusive)

LR2000 User (defaults to login) ALL

Responsible Area (Errors Only)

- ☐ User (U,X)
- ☐ Programmer (P,X)
- ☒ All (U,P,X)

Query

Reset

User Guide

	Resend?	Export Nr	A/D	Serial Nr	Mult	Code	\$ Amount	Remarks	Receipt Nr	LR2000 User	#Msg	Resolved?	OK	Stat1	Area	CBS Msg 1	Stat2
1	<input type="checkbox"/>	1955074	A	AMC326721		582	125.00	2009	1757085	P5BROWN		<input type="checkbox"/>					

United States Department of the Interior
Bureau of Land Management
BUSINESS & SUPPORT SVCS DIV
ONE N CENTRAL AVE SUITE 800
PHOENIX, AZ 85004 -4427
Phone: (602) 417-9200

Receipt

No:

1757085

Transaction #: 1814528

Date of Transaction: 08/08/2008

ENTERED INTO COMPUTER

CUSTOMER: CHEMICAL LIME CO
PO BOX 985004
FORT WORTH, TX 76185

SEP 02 2008 **LB** * VERIFIED

LINE #	QTY	DESCRIPTION	REMARKS	UNIT PRICE	TOTAL
1	1.00	LOCATABLE MINERALS / MINING CLAIMS-NOT NEW-UNADJUD, ONE AUTH NO. ONLY / MINING CLAIM MONEY RECEIVED (455) CASES: AMC326736/\$6125.00	MAINT 2009	49 - n/a -	6125.00
TOTAL:					\$6,125.00

PAYMENT INFORMATION

1	AMOUNT:	\$6,125.00	POSTMARKED:	8/6/08 0:00
	TYPE:	CHECK	RECEIVED:	08/08/2008
	CHECK NO:	2000102521		
	NAME:	CHEMICAL LIME COMPANY PO BOX 985004 FORT WORTH TX 76185		

REMARKS

This receipt was generated by the automated BLM Collections and Billing System and is a paper representation of a portion of the official electronic record contained therein.



AMC 302812
AMC 327294
AMC 312579
AMC 299902
AMC 295242
AMC 325951
AMC 326721
AMC 329405
AMC 331174
AMC 312676

FedEx

AMC 331602

August 27, 2007

Arizona Bureau of Land Management
1 North Central Avenue Ste 800
Phoenix, AZ 85004-4427

Attention: Records and Title Section

RE: 2008 Maintenance Fees

Please find enclosed **Affidavits of Evidence of Payment** for the 2008 assessment year.

The owner of the mining claims is **Chemical Lime Company (Formerly Chemstar Lime Company)** and the current mailing address is **P.O. Box 985004; Fort Worth, Texas 76185-5004**.

Also enclosed is our company check in the amount of \$ 6125.00, which represents the claim maintenance fee of \$125.00 per claim for the 2008 assessment year.

Please return the accounting advice confirmation for receipt and a BLM file-stamped copy of the affidavit to the undersigned. If further information is needed, please inform the undersigned so that we may comply within the time required by law.

Sincerely,

Barbara Castro
Geology Assistant
Mining and Exploration

Enclosure

RECEIVED
BLM STATE OFFICE
2007 AUG 29 A 8:44
PHOENIX, ARIZONA

Chemical Lime Company
P.O. Box 985004, Fort Worth, Texas 76185-5004
3700 Hulen Street, Fort Worth, Texas 76107
Phone: (817) 732-8164 (800) 365-6724 Fax: (817) 732-8144

RE 9/20/07



FEE # 070826172
OFFICIAL RECORDS
COCHISE COUNTY
DATE 08/08/07 HOUR 3

REQUEST OF
CHEMICAL LIME
CHRISTINE RHODES--RECORDER
FEE : 11.00 PAGES : 6

AFTER RECORDING RETURN TO:

Jim Kelley
Chemical Lime Company
P.O. Box 985004
Fort Worth, Texas 76185-5004

**AFFIDAVIT
EVIDENCE OF PAYMENT
OF ANNUAL MAINTENANCE FEE FOR 2007
IN LIEU OF ASSESSMENT WORK**

This will serve as a notice that the owner of the mining claims/or mill sites listed on Exhibit "A" attached, intends to continue to hold the claims and/or mill sites located in the County of Cochise, State of Arizona, in the mining year ending Sept. 1, 2008.

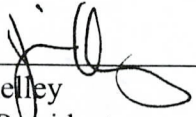
The annual maintenance fee of \$125.00 for each mining claim or mill site as required under the Omnibus Budget Reconciliation Act of 1993 will be mailed to the Arizona State Office of the BLM on or before August 25, 2007 in the form of a check in the amount of \$6125.00 for the 49 claims/mill sites listed in the attached exhibit.

The owner of the mining claims/mill sites is:

Chemical Lime Company
(Formerly Chemstar Lime Company)
P.O. Box 985004
Fort Worth, Texas 76185-5004

The claims listed are held and claimed by the owner for the valuable mineral contained therein.


Dated this 31st day of July, 2007.



Jim Kelley
Vice-President
Mining and Exploration
Chemical Lime Company

State of Texas
County of Tarrant

Subscribed and sworn to before me
this 31st day of July, 2007.



Notary Public

RECEIVED
BLM STATE OFFICE
2007 AUG 29 A 8:44
PHOENIX, ARIZONA

070826172

EXHIBIT "A"

LIME HILL LODE CLAIMS

Sections 1, Township 24 South, Range 25 East G & S R M
Cochise County, Arizona

Owner: Chemical Lime Company (Formerly Chemstar Lime Company)
P.O. Box 985004
Fort Worth, TX 75185-5004

CLAIM NAME	BLM SERIAL NUMBER
LHL 1	AMC 331602
LHL 2	AMC 302834
LHL 3	AMC 302835
LHL 4	AMC 302836

4 Claims

RECEIVED
BLM STATE OFFICE
2001 AUG 29 A 8:44
PHOENIX, ARIZONA

070826172

EXHIBIT "A"

CEMETARY MILLSITE CLAIMS

Sections 1 & 12, Township 24 South, Range 26 East G & S R M
Cochise County, Arizona

Owner: Chemical Lime Company (Formerly Chemstar Lime Company)
P.O. Box 985004
Fort Worth, TX 75185-5004

CLAIM NAME	BLM SERIAL NUMBER
Cemetary	AMC 327294
1 Claim	

RECEIVED
B.L.M. AZ STATE OFFICE
2001 AUG 29 A 8:44
PHOENIX, ARIZONA

070826172

EXHIBIT "A"

DOUGLAS PLANT PLACER CLAIMS

Sections 1 & 12, Township 24 South, Range 25 East
Section 7, Township 24 South, Range 26 East G & S R M
Cochise County, Arizona

Owner: Chemical Lime Company (Formerly Chemstar Lime Company)
P.O. Box 985004
Fort Worth, TX 75185-5004

CLAIM NAME	BLM SERIAL NUMBER
Howard Sidney # 1	AMC 312580
Howard Sidney # 2	AMC 312581
Howard Sidney # 3	AMC 299902
Howard Sidney # 4	AMC 299903
Howard Sidney # 5	AMC 295242
Howard Sidney # 6	AMC 295243
Howard Sidney # 7	AMC 295244
Howard Sidney # 8	AMC 295245
Howard Sidney # 9	AMC 325955
Howard Sidney # 10	AMC 325956
Alison # 1	AMC 312579
Lisa # 1	AMC 312582
Meredith # 1	AMC 312676
Nancie # 1	AMC 312677
Susan # 1	AMC 312678
Susan # 2	AMC 325951
Susan # 3	AMC 325952
Susan # 4	AMC 325953
Susan # 5	AMC 325954
Tracy # 1	AMC 312679

20 Claims

RECEIVED
B.L.M. STATE OFFICE
2007 AUG 29 A 8:44
PHOENIX, ARIZONA

070826172

EXHIBIT "A"

DOUGLAS MILLSITE CLAIMS

Sections 1 & 12, Township 24 South, Range 25 East
Section 7, Township 24 South, Range 26 East G & S R M
Cochise County, Arizona

Owner: Chemical Lime Company (Formerly Chemstar Lime Company)
P.O. Box 985004
Fort Worth, TX 75185-5004

CLAIM NAME	BLM SERIAL NUMBER
Douglas Millsite 1	AMC 326736
Douglas Millsite 2	AMC 326737
Douglas Millsite 3	AMC 326738
Douglas Millsite 4	AMC 326739
Douglas Millsite 5	AMC 326740
Douglas Millsite 6	AMC 326741
Douglas Millsite 7	AMC 326742
Douglas Millsite 8	AMC 326743

8 CLAIMS

RECEIVED
BLM AZ STATE OFFICE
2001 AUG 29 A 8:44
PHOENIX, ARIZONA

070826172

EXHIBIT "A"

DOUGLAS LODE CLAIMS

Sections 1 & 12, Township 24 South, Range 25 East
Section 7, Township 24 South, Range 26 East G & S R M
Cochise County, Arizona

Owner: Chemical Lime Company (Formerly Chemstar Lime Company)
P.O. Box 985004
Fort Worth, TX 75185-5004

CLAIM NAME	BLM SERIAL NUMBER
Douglas Lode 1	AMC 326721
Douglas Lode 2	AMC 326722
Douglas Lode 3	AMC 326723
Douglas Lode 3A	AMC 331174
Douglas Lode 4	AMC 326724
Douglas Lode 5	AMC 326725
Douglas Lode 6	AMC 326726
Douglas Lode 7	AMC 326727
Douglas Lode 8	AMC 326728
Douglas Lode 9	AMC 326729
Douglas Lode 10	AMC 326730
Douglas Lode 11	AMC 329405
Douglas Lode 12	AMC 326732
Douglas Lode 13	AMC 326733
Douglas Lode 14	AMC 326734
Douglas Lode 15	AMC 326735

16 Claims

RECEIVED
BLM STATE OFFICE
2007 AUG 29 A 8:44
PHOENIX, ARIZONA

070826172

United States Department of the Interior

Bureau of Land Management

BUSINESS & SUPPORT SVCS DIV

ONE N CENTRAL AVE SUITE 800

PHOENIX, AZ 85004 -4427

Phone: (602) 417-9200

Receipt

No:

1556195

Transaction #: 1607804

Date of Transaction: 08/29/2007

CUSTOMER: CHEMICAL LIME CO
BOX 985004
FORTH WORTH, TX 76185

LINE #	QTY	DESCRIPTION	REMARKS	UNIT PRICE	TOTAL
1	1.00	LOCATABLE MINERALS / MINING CLAIMS-NOT NEW-UNADJUD, ONE AUTH NO. ONLY / MINING CLAIM MONEY RECEIVED (455) CASES: AMC331602/\$6125.00	MAINT 2008 (49)	- n/a -	6125.00
TOTAL:					\$6,125.00

PAYMENT INFORMATION				
1	AMOUNT:	\$6,125.00	POSTMARKED:	8/28/07 0:00
	TYPE:	CHECK	RECEIVED:	08/29/2007
	CHECK NO:	2000072596		
	NAME:	CHEMICAL LIME COMPANY BOX 985004 FORTH WORTH TX 76185		

REMARKS

This receipt was generated by the automated BLM Collections and Billing System and is a paper representation of a portion of the official electronic record contained therein.

August 17, 2006

Arizona Bureau of Land Management
1 North Central Avenue Ste 800
Phoenix, AZ 85004-4427

Attention: Records and Title Section

RE: 2007 Maintenance Fees

Please find enclosed **Affidavits of Evidence of Payment** for the 2007 assessment year.

The owner of the mining claims is **Chemical Lime Company (Formerly Chemstar Lime Company)** and the current mailing address is **P.O. Box 985004; Fort Worth, Texas 76185-5004.**

Also enclosed is our company check in the amount of \$ 6125.00, which represents the claim maintenance fee of \$125.00 per claim for the 2007 assessment year.

Please return the accounting advice confirmation for receipt and a BLM file-stamped copy of the affidavit to the undersigned. If further information is needed, please inform the undersigned so that we may comply within the time required by law.

Sincerely,



Barbara Castro
Geology Assistant
Mining and Exploration

Enclosure

AMC 331602

AMC 302812

AMC 327294

AMC 299902

AMC 295242

AMC 312579

AMC 312676

AMC 325951

DHL

AMC 326721

AMC 331174

AMC 329405

RECEIVED
BLM AZ STATE OFFICE
2006 AUG 18 A 11:49
PHOENIX, AZ

RE 8/25/06
ENTERED IN COMPUTER

AFTER RECORDING RETURN TO:

Jim Kelley
Chemical Lime Company
P.O. Box 985004
Fort Worth, Texas 76185-5004



FEE # 060828940
OFFICIAL RECORDS
COCHISE COUNTY
DATE 08/01/06 HOUR 1

REQUEST OF
FTW CHEMICAL LIME
CHRISTINE RHODES-RECORDER
FEE : 11.00 PAGES : 6

**AFFIDAVIT
EVIDENCE OF PAYMENT
OF ANNUAL MAINTENANCE FEE FOR 2007
IN LIEU OF ASSESSMENT WORK**

This will serve as a notice that the owner of the mining claims/or mill sites listed on Exhibit "A" attached, intends to continue to hold the claims and/or mill sites located in the County of Cochise, State of Arizona, in the mining year ending Sept. 1, 2007.


The annual maintenance fee of \$125.00 for each mining claim or mill site as required under the Omnibus Budget Reconciliation Act of 1993 will be mailed to the Arizona State Office of the BLM on or before August 25, 2006 in the form of a check in the amount of \$6125.00 for the 49 claims/mill sites listed in the attached exhibit.

The owner of the mining claims/mill sites is:

Chemical Lime Company
(Formerly Chemstar Lime Company)
P.O. Box 985004
Fort Worth, Texas 76185-5004

The claims listed are held and claimed by the owner for the valuable mineral contained therein.

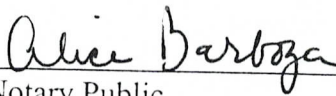
Dated this 31st day of July, 2006.



Jim Kelley
Vice-President
Mining and Exploration
Chemical Lime Company

State of Texas
County of Tarrant

Subscribed and sworn to before me
this 31st day of July, 2006.



Notary Public

RECEIVED
D.L.M. AZ STATE OFFICE
2006 AUG 18 A 11:49
PHOENIX, AZ

060828940

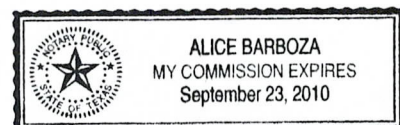


EXHIBIT "A"

LIME HILL LODE CLAIMS

Sections 1, Township 24 South, Range 25 East G & S R M
Cochise County, Arizona

Owner: Chemical Lime Company (Formerly Chemstar Lime Company)
P.O. Box 985004
Fort Worth, TX 75185-5004

CLAIM NAME	BLM SERIAL NUMBER
LHL 1	AMC 331602
LHL 2	AMC 302834
LHL 3	AMC 302835
LHL 4	AMC 302836

4 Claims

RECEIVED
B.L.M. AZ STATE OFFICE
2006 AUG 18 A 11:49
PHOENIX, AZ

060828940

4
MC

EXHIBIT "A"

CEMETARY MILLSITE CLAIMS

Sections 1 & 12, Township 24 South, Range 26 East G & S R M
Cochise County, Arizona

Owner: Chemical Lime Company (Formerly Chemstar Lime Company)
P.O. Box 985004
Fort Worth, TX 75185-5004

CLAIM NAME

BLM SERIAL NUMBER

Cemetary

AMC 327294

1 Claim

RECEIVED
B.L.M. AZ STATE OFFICE
2006 AUG 18 A 11:49
PHOENIX, AZ

060828940

DMC

EXHIBIT "A"

DOUGLAS PLANT PLACER CLAIMS

Sections 1 & 12, Township 24 South, Range 25 East
Section 7, Township 24 South, Range 26 East G & S R M
Cochise County, Arizona

Owner: Chemical Lime Company (Formerly Chemstar Lime Company)
P.O. Box 985004
Fort Worth, TX 75185-5004

CLAIM NAME

Howard Sidney # 1
Howard Sidney # 2
Howard Sidney # 3
Howard Sidney # 4
Howard Sidney # 5
Howard Sidney # 6
Howard Sidney # 7
Howard Sidney # 8
Howard Sidney # 9
Howard Sidney # 10
Alison # 1
Lisa # 1
Meredith # 1
Nancie # 1
Susan # 1
Susan # 2
Susan # 3
Susan # 4
Susan # 5
Tracy # 1

BLM SERIAL NUMBER

AMC 312580 *done*
AMC 312581 *done*
AMC 299902
AMC 299903
AMC 295242
AMC 295243
AMC 295244
AMC 295245
AMC 325955 *done*
AMC 325956 *done*
AMC 312579
AMC 312582
AMC 312676
AMC 312677
AMC 312678-79
AMC 325951
AMC 325952
AMC 325953
AMC 325954-56
AMC 312679 *done*

20 Claims

060828940

PHOENIX, AZ

2006 AUG 18 A 11:49

RECEIVED
BLM AZ STATE OFFICE

20
TMC

EXHIBIT "A"

DOUGLAS MILLSITE CLAIMS

Sections 1 & 12, Township 24 South, Range 25 East
Section 7, Township 24 South, Range 26 East G & S R M
Cochise County, Arizona

Owner: Chemical Lime Company (Formerly Chemstar Lime Company)
P.O. Box 985004
Fort Worth, TX 75185-5004

CLAIM NAME	BLM SERIAL NUMBER
Douglas Millsite 1	AMC 326736 ^{32 to}
Douglas Millsite 2	AMC 326737
Douglas Millsite 3	AMC 326738
Douglas Millsite 4	AMC 326739
Douglas Millsite 5	AMC 326740
Douglas Millsite 6	AMC 326741
Douglas Millsite 7	AMC 326742
Douglas Millsite 8	AMC 326743

8 CLAIMS

RECEIVED
J.L.M. AZ STATE OFFICE
2006 AUG 18 A 11:49
PHOENIX, AZ

060828940

8
fmc

EXHIBIT "A"

DOUGLAS LODE CLAIMS

Sections 1 & 12, Township 24 South, Range 25 East
Section 7, Township 24 South, Range 26 East G & S R M
Cochise County, Arizona

Owner: Chemical Lime Company (Formerly Chemstar Lime Company)
P.O. Box 985004
Fort Worth, TX 75185-5004

CLAIM NAME	BLM SERIAL NUMBER
Douglas Lode 1	AMC 326721
Douglas Lode 2	AMC 326722
Douglas Lode 3	AMC 326723 - 30
Douglas Lode 3A	AMC 331174
Douglas Lode 4	AMC 326724
Douglas Lode 5	AMC 326725
Douglas Lode 6	AMC 326726
Douglas Lode 7	AMC 326727 done
Douglas Lode 8	AMC 326728
Douglas Lode 9	AMC 326729
Douglas Lode 10	AMC 326730
Douglas Lode 11	AMC 329405
Douglas Lode 12	AMC 326732
Douglas Lode 13	AMC 326733 done
Douglas Lode 14	AMC 326734
Douglas Lode 15	AMC 326735

16 Claims

060828940

PHOENIX, AZ

2006 AUG 18 A 11:49

RECEIVED
U.S. M. AZ STATE OFFICE

16
FMC

BUREAU OF LAND MANAGEMENT
ONE NORTH CENTRAL AVENUE SUITE 800
PHOENIX AZ 85004-4427

CHECK PAYMENT NBR. 2000041914 DATE 08/17/2006

INVOICE	DESCRIPTION	DATE	DOC. NO.	GROSS AMT.	DISCOUNT	NET AMOUNT
73106	ANNUAL ASSESSMEN	07/31/2006	5200002726	6,125.00	0.00	6,125.00

RECEIVED
B.L.M. AZ STATE OFFICE
2006 AUG 18 A 11:50
PHOENIX, AZ

TOTAL	6,125.00	0.00	6,125.00
-------	----------	------	----------

United States Department of the Interior
Bureau of Land Management
BUSINESS & SUPPORT SVCS DIV
ONE N CENTRAL AVE
PHOENIX, AZ 85004 -2203
Phone: (602) 417-9200

Receipt

No: 1338235

Transaction #: 1383394	
Date of Transaction: 08/18/2006	
CUSTOMER:	JIM KELLEY CHEMICAL LIME COMPANY BOX 985004 FORT WORTH, TX 76185

LINE #	QTY	DESCRIPTION	REMARKS	UNIT PRICE	TOTAL
1	1.00	LOCATABLE MINERALS / MINING CLAIMS-NOT NEW-UNADJUD, ONE AUTH NO. ONLY / MINING CLAIM MONEY RECEIVED (455) CASES: AMC331602/\$6125.00	MAINT 2007/49	- n/a -	6125.00
TOTAL:					\$6,125.00

PAYMENT INFORMATION				
1	AMOUNT:	\$6,125.00	POSTMARKED:	N/A
	TYPE:	CHECK	RECEIVED:	08/18/2006
	CHECK NO:	2000041914		
	NAME:	CHEMICAL LIME COMPANY KELLEY, JIM BOX 985004 FORT WORTH TX 76185		

REMARKS

This receipt was generated by the automated BLM Collections and Billing System and is a paper representation of a portion of the official electronic record contained therein.



A Lhoist Group Company

Amc 326721
Amc 327294

July 27, 2005

Arizona Bureau of Land Management
2222 North Central
Phoenix, AZ 85004

Attention: Records and Title Section

RE: 2005 Maintenance Fees


Please find enclosed **Affidavits of Evidence of Payment** for the 2006 assessment year.

The owner of the mining claims is **Chemical Lime Company (Formerly Chemstar Lime Company)** and the current mailing address is **P.O. Box 985004; Fort Worth, Texas 76185-5004.**

Also enclosed is our company check in the amount of \$ 6125.00, which represents the claim maintenance fee of \$125.00 per claim for the 2006 assessment year.

Please return the accounting advice confirmation for receipt and a BLM file-stamped copy of the affidavit to the undersigned. If further information is needed, please inform the undersigned so that we may comply within the time required by law.

Sincerely,



Jim Kelley
Vice-President
Mining and Exploration

Enclosure

Chemical Lime Company
P.O. Box 985004, Fort Worth, Texas 76185-5004
3700 Hulen Street, Fort Worth, Texas 76107
Phone: (817) 732-8164 (800) 365-6724 Fax: (817) 732-8144

AMC 331602

Amc 302812

Amc 312579

Amc 299902

Amc 295242

Amc 312676

Amc 325951

Amc 326721

Amc 331174

Amc 329405

**CERTIFIED MAIL RRR
OR DHL**

RECEIVED
BUREAU OF
LAND MANAGEMENT
2005 AUG 15 P 3:47
ARIZONA
STATE OFFICE
PHOENIX, ARIZONA

RE 9/26/05

BUREAU OF LAND MANAGEMENT
222 NORTH CENTRAL AVENUE
PHOENIX AZ 85004-2203

CHECK PAYMENT NBR. 2000013234 DATE 08/11/2005

INVOICE	DESCRIPTION	DATE	DOC. NO.	GROSS AMT.	DISCOUNT	NET AMOUNT
72705	ANN ASSESSMENT	07/27/2005	5200002327	6,125.00	0.00	6,125.00

RECEIVED
BUREAU OF
LAND MANAGEMENT
2005 AUG 15 P 3:47
ARIZONA
STATE OFFICE
PHOENIX, ARIZONA

TOTAL	6,125.00	0.00	6,125.00
-------	----------	------	----------

AFTER RECORDING RETURN TO:

Jim Kelley
Chemical Lime Company
P.O. Box 985004
Fort Worth, Texas 76185-5004

**AFFIDAVIT
EVIDENCE OF PAYMENT
OF ANNUAL MAINTENANCE FEE FOR 2006
IN LIEU OF ASSESSMENT WORK**

This will serve as a notice that the owner of the mining claims/or mill sites listed on Exhibit "A" attached, intends to continue to hold the claims and/or mill sites located in the County of Cochise, State of Arizona, in the mining year ending Sept. 1, 2006.

The annual maintenance fee of \$125.00 for each mining claim or mill site as required under the Omnibus Budget Reconciliation Act of 1993 will be mailed to the Arizona State Office of the BLM on or before August 25, 2005 in the form of a check in the amount of \$6125.00 for the 49 claims/mill sites listed in the attached exhibit.


The owner of the mining claims/mill sites is:

Chemical Lime Company
(Formerly Chemstar Lime Company)
P.O. Box 985004
Fort Worth, Texas 76185-5004

RECEIVED
BUREAU OF
LAND MANAGEMENT
2005 AUG 15 P 3:47
ARIZONA
STATE OFFICE
PHOENIX, ARIZONA

The claims listed are held and claimed by the owner for the valuable mineral contained therein.


Dated this 2 day of August, 2005.



Jim Kelley
Vice-President
Mining and Exploration
Chemical Lime Company

State of Texas
County of Tarrant

Subscribed and sworn to before me
this 2nd day of August, 2005.



Kathleen M. Reade
Notary Public




EXHIBIT "A"

LIME HILL LODE CLAIMS

Sections 1, Township 24 South, Range 25 East G & S R M
Cochise County, Arizona

Owner: Chemical Lime Company (Formerly Chemstar Lime Company)
P.O. Box 985004
Fort Worth, TX 75185-5004

CLAIM NAME	BLM SERIAL NUMBER
LHL 1	AMC 331602
LHL 2	AMC 302834
LHL 3	AMC 302835
LHL 4	AMC 302836

4 Claims

RECEIVED
BUREAU OF
LAND MANAGEMENT
2005 AUG 15 P 3:47
ARIZONA
STATE OFFICE
PHOENIX, ARIZONA

RE 9/26/05

4/sc

EXHIBIT "A"

DOUGLAS PLANT PLACER CLAIMS

Sections 1 & 12, Township 24 South, Range 25 East
Section 7, Township 24 South, Range 26 East G & S R M
Cochise County, Arizona

Owner: Chemical Lime Company (Formerly Chemstar Lime Company)
P.O. Box 985004
Fort Worth, TX 75185-5004

CLAIM NAME	BLM SERIAL NUMBER
Howard Sidney # 1	AMC 312580 ✓
Howard Sidney # 2	AMC 312581 ✓
Howard Sidney # 3	AMC 299902 ✓
Howard Sidney # 4	AMC 299903 ✓
Howard Sidney # 5	AMC 295242 ✓
Howard Sidney # 6	AMC 295243 ✓
Howard Sidney # 7	AMC 295244 ✓
Howard Sidney # 8	AMC 295245 ✓
Howard Sidney # 9	AMC 325955 ✓
Howard Sidney # 10	AMC 325956 ✓
Alison # 1	AMC 312579 ✓
Lisa # 1	AMC 312582 ✓
Meredith # 1	AMC 312676
Nancie # 1	AMC 312677
Susan # 1	AMC 312678 ✓
Susan # 2	AMC 325951 ✓
Susan # 3	AMC 325952 ✓
Susan # 4	AMC 325953 ✓
Susan # 5	AMC 325954 ✓
Tracy # 1	AMC 312679 ✓

20 Claims

RECEIVED
BUREAU OF
LAND MANAGEMENT
2005 AUG 15 P 3:47
ARIZONA
OFFICE
ARIZONA

ENTERED IN COMPUTER

RE 9/26/05

20/SC

EXHIBIT "A"

DOUGLAS LODGE CLAIMS

Sections 1 & 12, Township 24 South, Range 25 East
Section 7, Township 24 South, Range 26 East G & S R M
Cochise County, Arizona

Owner: Chemical Lime Company (Formerly Chemstar Lime Company)
P.O. Box 985004
Fort Worth, TX 75185-5004

CLAIM NAME	BLM SERIAL NUMBER
Douglas Lode 1	AMC 326721 ✓
Douglas Lode 2	AMC 326722 ✓
Douglas Lode 3	AMC 326723 ✓ 30
Douglas Lode 3A	AMC 331174 ✓
Douglas Lode 4	AMC 326724 ✓
Douglas Lode 5	AMC 326725 ✓
Douglas Lode 6	AMC 326726 ✓
Douglas Lode 7	AMC 326727 ✓
Douglas Lode 8	AMC 326728 ✓
Douglas Lode 9	AMC 326729 ✓
Douglas Lode 10	AMC 326730 ✓
Douglas Lode 11	AMC 329405 ✓
Douglas Lode 12	AMC 326732 ✓
Douglas Lode 13	AMC 326733 ✓
Douglas Lode 14	AMC 326734 ✓
Douglas Lode 15	AMC 326735 ✓

16 Claims

RECEIVED
BUREAU OF
LAND MANAGEMENT
2005 AUG 15 P 3:47
ARIZONA
STATE OFFICE
TULSA, ARIZONA

ENTERED BY [illegible]

RE 9/26/00

16/50

EXHIBIT "A"

DOUGLAS MILLSITE CLAIMS

Sections 1 & 12, Township 24 South, Range 25 East
Section 7, Township 24 South, Range 26 East G & S R M
Cochise County, Arizona

Owner: Chemical Lime Company (Formerly Chemstar Lime Company)
P.O. Box 985004
Fort Worth, TX 75185-5004

CLAIM NAME	BLM SERIAL NUMBER
Douglas Millsite 1	AMC 326736
Douglas Millsite 2	AMC 326737
Douglas Millsite 3	AMC 326738
Douglas Millsite 4	AMC 326739
Douglas Millsite 5	AMC 326740
Douglas Millsite 6	AMC 326741
Douglas Millsite 7	AMC 326742
Douglas Millsite 8	AMC 326743

8 CLAIMS

RECEIVED
BUREAU OF
LAND MANAGEMENT
2005 AUG 15 P 3:47
ARIZONA
STATE OFFICE
PHOENIX, ARIZONA

RE 9/26/05

8/40

EXHIBIT "A"

CEMETARY MILLSITE CLAIMS

Sections 1 & 12, Township 24 South, Range 26 East G & S R M
Cochise County, Arizona

Owner: Chemical Lime Company (Formerly Chemstar Lime Company)
P.O. Box 985004
Fort Worth, TX 75185-5004

CLAIM NAME

BLM SERIAL NUMBER

Cemetary

AMC 327294

1 Claim

RECEIVED
BUREAU OF
LAND MANAGEMENT
2005 AUG 15 P 3:47
ARIZONA
STATE OFFICE
PHOENIX, ARIZONA

RE 9/26/08
1/50

United States Department of the Interior
Bureau of Land Management
BUSINESS & SUPPORT SVCS DIV
222 N CENTRAL AVE
PHOENIX, AZ 85004 -2203
Phone: (602) 417-9200

Receipt

No:

1131275

Transaction #: 1170331**Date of Transaction:** 08/17/2005

CUSTOMER: CHEMICAL LIME COMPANY INC
P O BOX 985004
FORT WORTH, TX 76185

LINE #	QTY	DESCRIPTION	REMARKS	UNIT PRICE	TOTAL
1	1.00	LOCATABLE MINERALS / MINING CLAIMS-NOT NEW-UNADJUD, ONE AUTH NO. ONLY / MINING CLAIM MONEY RECEIVED (455) CASES: AMC327294/\$6125.00	MAINT 2006 (49)	- n/a -	6125.00
TOTAL:					\$6,125.00

PAYMENT INFORMATION

1	AMOUNT:	\$6,125.00	POSTMARKED:	08/12/2005
	TYPE:	CHECK	RECEIVED:	08/16/2005
	CHECK NO:	2000013234		
	NAME:	CHEMICAL LIME CO P O BOX 985004 FORT WORTH TX 76185		

REMARKS

This receipt was generated by the automated BLM Collections and Billing System and is a paper representation of a portion of the official electronic record contained therein.



RECEIVED
BUREAU OF
LAND MANAGEMENT

Jim Kelley
Vice President Mining & Exploration

2004 JUL 28 A 9:26

ARIZONA
STATE OFFICE
PHOENIX, ARIZONA

July 27, 2004

Arizona Bureau of Land Management
2222 North Central
Phoenix, AZ 85004

Attention: Records and Title Section

RE: 2004 Maintenance Fees

In accordance with the Omnibus Budget Reconciliation Act of August 10, 1993 (Public Law 103-66, 107 Stat. 312), please find enclosed **Affidavits of Proof of Labor and/or Evidence of Payment** for the 2005 assessment year.

The owner of the mining claims is **Chemical Lime Company (Formerly Chemstar Lime Company)** and the current mailing address is **P.O. Box 985004; Fort Worth, Texas 76185-5004**.

#6125.00

Also enclosed is our company check in the amount of \$ ~~6124.00~~ which represents the claim maintenance fee of \$125.00 per claim for the 2004 assessment year.

Please return the accounting advice confirmation for receipt and a BLM file-stamped copy of the affidavit to the undersigned. If further information is needed, please inform the undersigned so that we may comply within the time required by law.

Sincerely,

Jim Kelley
Vice-President
Mining and Exploration

(49)

Verify 10/22/04 SC
ENTERED INTO COMPUTER

8/30/04 AB

Chemical Lime Company
P.O. Box 985004, Fort Worth, Texas 76185-5004
3700 Hulen Street, Fort Worth, Texas 76107
Phone: (817) 732-8164 (800) 365-6724 Fax: (817) 732-8144

AFTER RECORDING RETURN TO:

Jim Kelley
Chemical Lime Company
P.O. Box 985004
Fort Worth, Texas 76185-5004

RECEIVED
BUREAU OF
LAND MANAGEMENT

2004 JUL 28 A 9:26

ARIZONA
STATE OFFICE
PHOENIX, ARIZONA

**AFFIDAVIT
EVIDENCE OF PAYMENT
OF ANNUAL MAINTENANCE FEE FOR 2005
IN LIEU OF ASSESSMENT WORK**

This will serve as a notice that the owner of the mining claims/or mill sites listed on Exhibit "A" attached, intends to continue to hold the claims and/or mill sites located in the County of Cochise, State of Arizona, in the mining year ending Sept. 1, 2005.


The annual maintenance fee of \$125.00 for each mining claim or mill site as required under the Omnibus Budget Reconciliation Act of 1993 will be mailed to the Arizona State Office of the BLM on August 25, 2003 in the form of a check in the amount of ~~\$6124.00~~ for the 49 claims/mill sites listed in the attached exhibit.

The owner of the mining claims/mill sites is:

Chemical Lime Company
(Formerly Chemstar Lime Company)
P.O. Box 985004
Fort Worth, Texas 76185-5004

The claims listed are held and claimed by the owner for the valuable mineral contained therein.

Dated this 16 day of July, 2004.



Jim Kelley
Vice-President
Mining and Exploration
Chemical Lime Company

State of Texas
County of Tarrant

Subscribed and sworn to before me
this 16 day of July, 2004.

Sylvia A. Flores
Notary Public




EXHIBIT "A"

RECEIVED
BUREAU OF
LAND MANAGEMENT

2004 JUL 28 A 9:26

CEMETARY MILLSITE CLAIMS

Sections 1 & 12, Township 24 South, Range 26 East
Cochise County, Arizona

ARIZONA
STATE OFFICE
PHOENIX, ARIZONA

Owner: Chemical Lime Company (Formerly Chemstar Lime Company)
P.O. Box 985004
Fort Worth, TX 75185-5004

CLAIM NAME

BLM SERIAL NUMBER

Cemetary

AMC 327294

1 Claim

EXHIBIT "A"

RECEIVED
BUREAU OF
LAND MANAGEMENT

DOUGLAS LODE CLAIMS

2004 JUL 28 A 9:26

Sections 1 & 12, Township 24 South, Range 25 East
Section 7, Township 24 South, Range 26 East
Cochise County, Arizona

ARIZONA
STATE OFFICE
PHOENIX, ARIZONA

Owner: Chemical Lime Company (Formerly Chemstar Lime Company)
P.O. Box 985004
Fort Worth, TX 75185-5004

CLAIM NAME	BLM SERIAL NUMBER
Douglas Lode 1	AMC 326721
Douglas Lode 2	AMC 326722
Douglas Lode 3	AMC 326723
Douglas Lode 3A	AMC 331174
Douglas Lode 4	AMC 326724
Douglas Lode 5	AMC 326725
Douglas Lode 6	AMC 326726
Douglas Lode 7	AMC 326727
Douglas Lode 8	AMC 326728
Douglas Lode 9	AMC 326729
Douglas Lode 10	AMC 326730
Douglas Lode 11	AMC 329405
Douglas Lode 12	AMC 326732
Douglas Lode 13	AMC 326733
Douglas Lode 14	AMC 326734
Douglas Lode 15	AMC 326735

16 Claims

EXHIBIT "A"

RECEIVED
BUREAU OF
LAND MANAGEMENT

DOUGLAS MILLSITE CLAIMS

2004 JUL 28 A 9:26

Sections 1 & 12, Township 24 South, Range 25 East
Section 7, Township 24 South, Range 26 East
Cochise County, Arizona

ARIZONA
STATE OFFICE
PHOENIX, ARIZONA

Owner: Chemical Lime Company (Formerly Chemstar Lime Company)
P.O. Box 985004
Fort Worth, TX 75185-5004

CLAIM NAME	BLM SERIAL NUMBER
Douglas Millsite 1	AMC 326736
Douglas Millsite 2	AMC 326737
Douglas Millsite 3	AMC 326738
Douglas Millsite 4	AMC 326739
Douglas Millsite 5	AMC 326740
Douglas Millsite 6	AMC 326741
Douglas Millsite 7	AMC 326742
Douglas Millsite 8	AMC 326743

8 CLAIMS

EXHIBIT "A"

RECEIVED
BUREAU OF
LAND MANAGEMENT

2004 JUL 28 A 9:26

DOUGLAS PLANT PLACER CLAIMS

Sections 1 & 12, Township 24 South, Range 25 East
Section 7, Township 24 South, Range 26 East
Cochise County, Arizona

ARIZONA
STATE OFFICE
PHOENIX, ARIZONA

Owner: Chemical Lime Company (Formerly Chemstar Lime Company)
P.O. Box 985004
Fort Worth, TX 75185-5004

CLAIM NAME	BLM SERIAL NUMBER
Howard Sidney # 1	AMC 312580 }
Howard Sidney # 2	AMC 312581 }
Howard Sidney # 3	AMC 299902 }
Howard Sidney # 4	AMC 299903 }
Howard Sidney # 5	AMC 295242 }
Howard Sidney # 6	AMC 295243 }
Howard Sidney # 7	AMC 295244 }
Howard Sidney # 8	AMC 295245 }
Howard Sidney # 9	AMC 325955 }
Howard Sidney # 10	AMC 325956 }
Alison # 1	AMC 312579 —
Lisa # 1	AMC 312582 —
Meredith # 1	AMC 312676)
Nancie # 1	AMC 312677)
Susan # 1	AMC 312678)
Susan # 2	AMC 325951)
Susan # 3	AMC 325952)
Susan # 4	AMC 325953)
Susan # 5	AMC 325954)
Tracy # 1	AMC 312679 —

20 Claims

EXHIBIT "A"

RECEIVED
BUREAU OF
LAND MANAGEMENT

LIME HILL LODGE CLAIMS

2004 JUL 28 A 9:26

Sections 1, Township 24 South, Range 25 East
Cochise County, Arizona

ARIZONA
STATE OFFICE
PHOENIX, ARIZONA

Owner: Chemical Lime Company (Formerly Chemstar Lime Company)
P.O. Box 985004
Fort Worth, TX 75185-5004

CLAIM NAME

BLM SERIAL NUMBER

LHL 1
LHL 2
LHL 3
LHL 4

AMC 331602 —
AMC 302834)
AMC 302835)
AMC 302836)

4 Claims

United States Department of the Interior
Bureau of Land Management
BUSINESS & SUPPORT SVCS DIV
222 N CENTRAL AVE
PHOENIX, AZ 85004 -2203
Phone: (602) 417-9200

Receipt

No:

916959

Transaction #: 950948**Date of Transaction:** 07/28/2004

CUSTOMER: CHEMICAL LIME CO
PO BOX 985004
FORT WORTH, TX 761185

LINE #	QTY	DESCRIPTION	REMARKS	UNIT PRICE	TOTAL
1	1.00	LOCATABLE MINERALS / MINING CLAIMS-NOT NEW-UNADJUD, ONE AUTH NO. ONLY / MINING CLAIM MONEY RECEIVED (455) CASES: AMC327294/\$6125.00	MAINT 2005 - 49	- n/a -	6125.00
TOTAL:					\$6,125.00

PAYMENT INFORMATION

1	AMOUNT:	\$6,125.00	POSTMARKED:	07/23/2004
	TYPE:	CHECK	RECEIVED:	07/28/2004
	CHECK NO:	199693		
	NAME:	CHEMICAL LIME COMPANY PO BOX 985004 FORT WORTH TX 761185		

REMARKS

This receipt was generated by the automated BLM Collections and Billing System and is a paper representation of a portion of the official electronic record contained therein.

LEAD FILE NUMBERS

AMC 295242, AMC 299902, AMC 302812, AMC 312579,
AMC 312676, AMC 325951, AMC 326721, AMC 327294,
AMC 329405, AMC 331174, AMC 331602

AMC NUMBER (S)	AMOUNT
295242 - 295245	400 ⁰⁰
299902 - 299903	200 ⁰⁰
302834 - 302836	300 ⁰⁰
312579 - 312582	400 ⁰⁰
312676 - 312679	400 ⁰⁰
325951 - 325956	600 ⁰⁰
326721 - 326730	1000 ⁰⁰
326732 - 326743	1200 ⁰⁰
327294	100 ⁰⁰
329405	100 ⁰⁰
331174	100 ⁰⁰
331602	100 ⁰⁰
TOTAL:	\$ 4900 ⁰⁰

[illegible]



Jim Kelley
Vice President Mining & Exploration

July 25, 2003

Arizona Bureau of Land Management
2222 North Central
Phoenix, AZ 85004

Attention: Records and Title Section

RE: 2004 Maintenance Fees


In accordance with the Omnibus Budget Reconciliation Act of August 10, 1993 (Public Law 103-66, 107 Stat. 312), please find enclosed **Affidavits of Proof of Labor and/or Evidence of Payment** for the 2003 assessment year.

The owner of the mining claims is **Chemical Lime Company (Formerly Chemstar Lime Company)** and the current mailing address is **P.O. Box 985004; Fort Worth, Texas 76185-5004**.

Also enclosed is our company check in the amount of \$ 4900.00 which represents the claim maintenance fee of \$100.00 per claim for the 2004 assessment year.

Please return the accounting advice confirmation for receipt and a BLM file-stamped copy of the affidavit to the undersigned. If further information is needed, please inform the undersigned so that we may comply within the time required by law.

Sincerely,


Jim Kelley
Vice-President
Mining and Exploration

Chemical Lime Company
P.O. Box 985004, Fort Worth, Texas 76185-5004
3700 Hulen Street, Fort Worth, Texas 76107
Phone: (817) 732-8164 (800) 365-6724 Fax: (817) 732-8144

AMC 295242
AMC 299902
AMC 302812
AMC 312579
AMC 312676
AMC 325951
AMC 326721
AMC 327294

CERTIFIED MAIL RRR

AMC 329405
AMC 331174
AMC 331602

RECEIVED
BUREAU OF
LAND MANAGEMENT
2003 JUL 29 A 10: 06
ARIZONA
STATE OFFICE
PHOENIX, ARIZONA

ENTERED IN COMPUTER
RE 8/12/2003

✓
TGA

AFTER RECORDING RETURN TO:

Jim Kelley
Chemical Lime Company
P.O. Box 985004
Fort Worth, Texas 76185-5004

**AFFIDAVIT
EVIDENCE OF PAYMENT
OF ANNUAL MAINTENANCE FEE FOR 2004
IN LIEU OF ASSESSMENT WORK**

This will serve as a notice that the owner of the mining claims/or mill sites listed on Exhibit "A" attached, intends to continue to hold the claims and/or mill sites located in the County of Cochise, State of Arizona, in the mining year ending Sept. 1, 2004.


The annual maintenance fee of \$100.00 for each mining claim or mill site as required under the Omnibus Budget Reconciliation Act of 1993 will be mailed to the Arizona State Office of the BLM on August 25, 2003 in the form of a check in the amount of \$ 4900.00 for the 49 claims/mill sites listed in the attached exhibit.

The owner of the mining claims/mill sites is:

Chemical Lime Company
(Formerly Chemstar Lime Company)
P.O. Box 985004
Fort Worth, Texas 76185-5004

The claims listed are held and claimed by the owner for the valuable mineral contained therein.

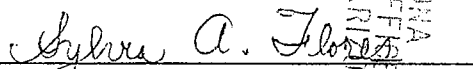
Dated this 15 day of July, 2003.

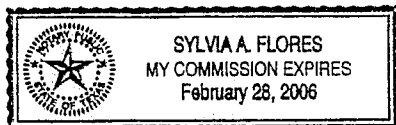


Jim Kelley
Vice-President
Mining and Exploration
Chemical Lime Company

State of Texas
County of Tarrant

Subscribed and sworn to before me
this 15 day of July, 2003.


Notary Public



RECEIVED
BUREAU OF
LAND MANAGEMENT
2003 JUL 29 A 10:06
ARIZONA
STATE OFFICE
PHOENIX, ARIZONA

ENTERED IN COMPUTER

RE 8/12/2003

EXHIBIT "A"

CEMETARY MILLSITE CLAIMS

Sections 1 & 12, Township 24 South, Range 26 East
Cochise County, Arizona

Owner: Chemical Lime Company (Formerly Chemstar Lime Company)
P.O. Box 985004
Fort Worth, TX 75185-5004

CLAIM NAME	BLM SERIAL NUMBER
Cemetary	AMC 327294 —
1 Claim	

ENTERED IN COMPUTER
RE 8/12/2003

RECEIVED
BUREAU OF
LAND MANAGEMENT
2003 JUL 29 A 10:0
ARIZONA
STATE OFFICE
PHOENIX, ARIZONA

EXHIBIT "A"

DOUGLAS LODGE CLAIMS

Sections 1 & 12, Township 24 South, Range 25 East
Section 7, Township 24 South, Range 26 East
Cochise County, Arizona

Owner: Chemical Lime Company (Formerly Chemstar Lime Company)
P.O. Box 985004
Fort Worth, TX 75185-5004

CLAIM NAME	BLM SERIAL NUMBER
Douglas Lode 1	AMC 326721 -
Douglas Lode 2	AMC 326722 -
Douglas Lode 3	AMC 326723 -
Douglas Lode 3A	AMC 331174 -
Douglas Lode 4	AMC 326724 -
Douglas Lode 5	AMC 326725 -
Douglas Lode 6	AMC 326726 -
Douglas Lode 7	AMC 326727 -
Douglas Lode 8	AMC 326728 -
Douglas Lode 9	AMC 326729 -
Douglas Lode 10	AMC 326730 -
Douglas Lode 11	AMC 329405 -
Douglas Lode 12	AMC 326732 -
Douglas Lode 13	AMC 326733 -
Douglas Lode 14	AMC 326734 -
Douglas Lode 15	AMC 326735 -

16 Claims

ENTERED IN COMPUTER

RS 8/12/03

ARIZONA
STATE OFFICE
PHOENIX, ARIZONA

2003 JUL 29 A 10:06

RECEIVED
BUREAU OF
LAND MANAGEMENT

EXHIBIT "A"

DOUGLAS MILLSITE CLAIMS

Sections 1 & 12, Township 24 South, Range 25 East
Section 7, Township 24 South, Range 26 East
Cochise County, Arizona

Owner: Chemical Lime Company (Formerly Chemstar Lime Company)
P.O. Box 985004
Fort Worth, TX 75185-5004

CLAIM NAME	BLM SERIAL NUMBER
Douglas Millsite 1	AMC 326736 ✓
Douglas Millsite 2	AMC 326737 ✓
Douglas Millsite 3	AMC 326738 ✓
Douglas Millsite 4	AMC 326739 ✓
Douglas Millsite 5	AMC 326740 ✓
Douglas Millsite 6	AMC 326741 ✓
Douglas Millsite 7	AMC 326742 ✓
Douglas Millsite 8	AMC 326743 ✓

8 CLAIMS

ARIZONA
STATE OFFICE
PHOENIX, ARIZONA

2003 JUL 29 A 10:06

RECEIVED
BUREAU OF
LAND MANAGEMENT

ENTERED IN COMPUTER
RWS 8/12/2003

EXHIBIT "A"

DOUGLAS PLANT PLACER CLAIMS

Sections 1 & 12, Township 24 South, Range 25 East
Section 7, Township 24 South, Range 26 East
Cochise County, Arizona

Owner: Chemical Lime Company (Formerly Chemstar Lime Company)
P.O. Box 985004
Fort Worth, TX 75185-5004

CLAIM NAME	BLM SERIAL NUMBER
Howard Sidney # 1	AMC 312580
Howard Sidney # 2	AMC 312581
Howard Sidney # 3	AMC 299902
Howard Sidney # 4	AMC 299903
Howard Sidney # 5	AMC 295242
Howard Sidney # 6	AMC 295243
Howard Sidney # 7	AMC 295244
Howard Sidney # 8	AMC 295245
Howard Sidney # 9	AMC 325955
Howard Sidney # 10	AMC 325956
Alison # 1	AMC 312579
Lisa # 1	AMC 312582
Meredith # 1	AMC 312676
Nancie # 1	AMC 312677
Susan # 1	AMC 312678
Susan # 2	AMC 325951
Susan # 3	AMC 325952
Susan # 4	AMC 325953
Susan # 5	AMC 325954
Tracy # 1	AMC 312679

20 Claims

ENTERED IN COMPUTER
RE 8/12/2003

ARIZONA
STATE OFFICE
PHOENIX, ARIZONA

2003 JUL 29 A 10:06

RECEIVED
BUREAU OF
LAND MANAGEMENT

EXHIBIT "A"

LIME HILL LODE CLAIMS

Sections 1, Township 24 South, Range 25 East
Cochise County, Arizona

Owner: Chemical Lime Company (Formerly Chemstar Lime Company)
P.O. Box 985004
Fort Worth, TX 75185-5004

CLAIM NAME	BLM SERIAL NUMBER
LHL 1	AMC 331602
LHL 2	AMC 302834
LHL 3	AMC 302835
LHL 4	AMC 302836

4 Claims

ENTERED IN COMPUTER
RE 8/12/03

RECEIVED
BUREAU OF
LAND MANAGEMENT
2003 JUL 29 A 10:06
ARIZONA
STATE OFFICE
PHOENIX, ARIZONA

**United States Department of the Interior
Bureau of Land Management**

BUSINESS & SUPPORT SVCS DIV
222 N CENTRAL AVE
PHOENIX, AZ 85004 -2203
Phone: (602) 417-9200

Receipt

No:

719647

Transaction #: 748821**Date of Transaction:** 07/29/2003

CUSTOMER: CHEMICAL LIME CO
PO BOX 985004
FORT WORTH, TX 761185

LINE #	QTY	DESCRIPTION	REMARKS	UNIT PRICE	TOTAL
1	1.00	LOCATABLE MINERALS / MINING CLAIMS-NOT NEW-UNADJUD, ONE AUTH NO. ONLY / MINING CLAIM MONEY RECEIVED (455) CASES: AMC327294/\$4900.00	MAINT 2004 (49)	- n/a -	4900.00
TOTAL:					\$4,900.00

PAYMENT INFORMATION

1	AMOUNT:	\$4,900.00	POSTMARKED:	07/25/2003
	TYPE:	CHECK	RECEIVED:	07/29/2003
	CHECK NO:	164605		
	NAME:	CHEMICAL LIME COMPANY PO BOX 985004 FORT WORTH TX 761185		

REMARKS

This receipt was generated by the automated BLM Collections and Billing System and is a paper representation of a portion of the official electronic record contained therein.

Trans No. 553744

LEAD FILE #'S

AMC 331602, 331174,
329405, 327294, 326721,
312579, 325951, 312676
302812, 299902, 295242

MC Number	Code	Amount
295242-295245	482	400
299902-299903		200
302834-302836		300
312579		100
312582		100
312676-312678		300
312679		100
325951-325954		400
325955-325956		200
312580-312581		200
326721-326723		300
326724-326730		700
326732-326743		1200
327294		100
329405		100
331174		100
TAL:		\$ 900.00

AMC Number	Code	Amount
331602	487	100
TOTAL:	S	

ate of Doc 7/25/02

date of Rec't 7/29/02

Amount Rec'd 4,900.00

Amount Earned 4,900.00

Date Entered: 8/26/02

Date Verified: 9/11/02 arb

Sent to Accts: 9/11/02. arB

Date Earned: _____

NOTES:

480 POL
481 NOI
482 MAINT
396 TRANS
635 AMEND



Chemical Lime

A Lhoist Group Company

July 26, 2002

Arizona Bureau of Land Management
2222 North Central
Phoenix, AZ 85004

Attention: Records and Title Section

RE: 2003 Maintenance Fees

In accordance with the Omnibus Budget Reconciliation Act of August 10, 1993 (Public Law 103-66, 107 Stat. 312), please find enclosed **Affidavits of Proof of Labor and/or Evidence of Payment** for the 2003 assessment year.

The owner of the mining claims is **Chemical Lime Company (Formerly Chemstar Lime Company)** and the current mailing address is **P.O. Box 985004; Fort Worth, Texas 76185-5004**.

Also enclosed is our company check in the amount of \$ 4900.00 which represents the claim maintenance fee of \$100.00 per claim for the 2003 assessment year.

Please return the accounting advice confirmation for receipt and a BLM file-stamped copy of the affidavit to the undersigned. If further information is needed, please inform the undersigned so that we may comply within the time required by law.

Sincerely,

Jim Kelley
Vice-President
Mining and Exploration

Chemical Lime Company
P.O. Box 985004, Fort Worth, Texas 76185-5004
3700 Hulen Street, Fort Worth, Texas 76107
Phone: (817) 732-8164 (800) 365-6724 Fax: (817) 732-8144

RECEIVED
BUREAU OF
LAND MANAGEMENT
2002 JUL 25 A 10:2
ARIZONA
STATE OFFICE
PHOENIX, ARIZONA

CERTIFIED MAIL RRR

8/26/02 TK
ENTERED INTO COMPUTER

AFTER RECORDING RETURN TO:

Jim Kelley
Chemical Lime Company
P.O. Box 985004
Fort Worth, Texas 76185-5004

**AFFIDAVIT
EVIDENCE OF PAYMENT
OF ANNUAL MAINTENANCE FEE FOR 2002
IN LIEU OF ASSESSMENT WORK**

This will serve as a notice that the owner of the mining claims/or mill sites listed on Exhibit "A" attached, intends to continue to hold the claims and/or mill sites located in the County of Cochise, State of Arizona, in the mining year ending Sept. 1, 2003.

The annual maintenance fee of \$100.00 for each mining claim or mill site as required under the Omnibus Budget Reconciliation Act of 1993 will be mailed to the Arizona State Office of the BLM on August 25, 2002 in the form of a check in the amount of \$ 4900.00 for the 49 claims/mill sites listed in the attached exhibit.

The owner of the mining claims/mill sites is:

Chemical Lime Company
(Formerly Chemstar Lime Company)
P.O. Box 985004
Fort Worth, Texas 76185-5004

RECEIVED
BUREAU OF
LAND MANAGEMENT
2002 JUL 25 A 10: 22
ARIZONA
STATE OFFICE
PHOENIX, ARIZONA

The claims listed are held and claimed by the owner for the valuable mineral contained therein.

Dated this 22 day of July, 2002.



Jim Kelley
Vice-President
Mining and Exploration
Chemical Lime Company

State of Texas
County of Tarrant

Subscribed and sworn to before me
this 22 day of July, 2002.

Sylvia A. Flores
Notary Public



EXHIBIT "A"

CEMETARY MILLSITE CLAIMS

Sections 1 & 12, Township 24 South, Range 26 East
Cochise County, Arizona

Owner: Chemical Lime Company (Formerly Chemstar Lime Company)
P.O. Box 985004
Fort Worth, TX 75185-5004

CLAIM NAME

BLM SERIAL NUMBER

Cemetary

AMC 327294

1 Claim ✓

RECEIVED
BUREAU OF
LAND MANAGEMENT
2002 JUL 25 A 10:22
ARIZONA
STATE OFFICE
PHOENIX, ARIZONA

EXHIBIT "A"

DOUGLAS LODE CLAIMS

Sections 1 & 12, Township 24 South, Range 25 East
Section 7, Township 24 South, Range 26 East
Cochise County, Arizona

Owner: Chemical Lime Company (Formerly Chemstar Lime Company)
P.O. Box 985004
Fort Worth, TX 75185-5004

CLAIM NAME	BLM SERIAL NUMBER
Douglas Lode 1	AMC 326721
Douglas Lode 2	AMC 326722
Douglas Lode 3	AMC 326723
Douglas Lode 3A	AMC 331174
Douglas Lode 4	AMC 326724
Douglas Lode 5	AMC 326725
Douglas Lode 6	AMC 326726
Douglas Lode 7	AMC 326727
Douglas Lode 8	AMC 326728
Douglas Lode 9	AMC 326729
Douglas Lode 10	AMC 326730
Douglas Lode 11	AMC 329405
Douglas Lode 12	AMC 326732
Douglas Lode 13	AMC 326733
Douglas Lode 14	AMC 326734
Douglas Lode 15	AMC 326735

16 Claims

2002 JUL 25 A 10: 22

RECEIVED
BUREAU OF
LAND MANAGEMENT

EXHIBIT "A"

DOUGLAS MILLSITE CLAIMS

Sections 1 & 12, Township 24 South, Range 25 East
Section 7, Township 24 South, Range 26 East
Cochise County, Arizona

Owner: Chemical Lime Company (Formerly Chemstar Lime Company)
P.O. Box 985004
Fort Worth, TX 75185-5004

CLAIM NAME	BLM SERIAL NUMBER
Douglas Millsite 1	AMC 326736
Douglas Millsite 2	AMC 326737
Douglas Millsite 3	AMC 326738
Douglas Millsite 4	AMC 326739
Douglas Millsite 5	AMC 326740
Douglas Millsite 6	AMC 326741
Douglas Millsite 7	AMC 326742
Douglas Millsite 8	AMC 326743

8 CLAIMS

8

RECEIVED
BUREAU OF
LAND MANAGEMENT
2002 JUL 25 A 10:22
ARIZONA
STATE OFFICE
PHOENIX, ARIZONA

EXHIBIT "A"

DOUGLAS PLANT PLACER CLAIMS

Sections 1 & 12, Township 24 South, Range 25 East
Section 7, Township 24 South, Range 26 East
Cochise County, Arizona

Owner: Chemical Lime Company (Formerly Chemstar Lime Company)
P.O. Box 985004
Fort Worth, TX 75185-5004

CLAIM NAME	BLM SERIAL NUMBER
Howard Sidney # 1	AMC 312580
Howard Sidney # 2	AMC 312581
Howard Sidney # 3	AMC 299902
Howard Sidney # 4	AMC 299903
Howard Sidney # 5	AMC 295242
Howard Sidney # 6	AMC 295243
Howard Sidney # 7	AMC 295244
Howard Sidney # 8	AMC 295245
Howard Sidney # 9	AMC 325955
Howard Sidney # 10	AMC 325956
Alison # 1	AMC 312579
Lisa # 1	AMC 312582
Meredith # 1	AMC 312676
Nancie # 1	AMC 312677
Susan # 1	AMC 312678
Susan # 2	AMC 325951
Susan # 3	AMC 325952
Susan # 4	AMC 325953
Susan # 5	AMC 325954
Tracy # 1	AMC 312679

20
20 Claims

ARIZONA
STATE OFFICE
PHOENIX, ARIZONA

2002 JUL 25 A 10: 23

RECEIVED
BUREAU OF
LAND MANAGEMENT

EXHIBIT "A"

LIME HILL LODE CLAIMS

Sections 1, Township 24 South, Range 25 East
Cochise County, Arizona

Owner: Chemical Lime Company (Formerly Chemstar Lime Company)
P.O. Box 985004
Fort Worth, TX 75185-5004

CLAIM NAME	BLM SERIAL NUMBER
LHL 1	AMC 331602
LHL 2	AMC 302834
LHL 3	AMC 302835
LHL 4	AMC 302836

4 Claims ✓

ARIZONA
STATE OFFICE
PHOENIX, ARIZONA

2002 JUL 25 A 10:23

RECEIVED
BUREAU OF
LAND MANAGEMENT

United States Department of the Interior
Bureau of Land Management
BUSINESS & SUPPORT SVCS DIV
222 N CENTRAL AVE
PHOENIX, AZ 85004 -2203
Phone: (602) 417-9200

Receipt

No:

529529

Transaction #: 553744

Date of Transaction: 07/29/2002

CUSTOMER: CHEMICAL LIME CO
PO BOX 985004
FORT WORTH, TX 76185

LINE #	QTY	DESCRIPTION	REMARKS	UNIT PRICE	TOTAL
1	1.00	LOCATABLE MINERALS / MINING CLAIMS-NOT NEW-UNADJUD, ONE AUTH NO. ONLY / MINING CLAIM MONEY RECEIVED (455) CASES: AMC327294/\$4900.00	MAINT 2003 (49)	- n/a -	4900.00
TOTAL:					\$4,900.00

PAYMENT INFORMATION					
1	AMOUNT:	\$4,900.00		POSTMARKED:	07/22/2002
	TYPE:	CHECK		RECEIVED:	07/25/2002
	CHECK NO:	125228			
	NAME:	CHEMICAL LIME COMPANY PO BOX 985004 FORT WORTH TX 76185			

REMARKS

This receipt was generated by the automated BLM Collections and Billing System and is a paper representation of a portion of the official electronic record contained therein.

Receipt No. 367241

Trans No. 385926

LEAD FILE #'S Amc 295242

AMC295242; AMC299902; ~~AMC302012~~

AMC312579 - AMC312676 - AMC32595

AMC 326721; ~~AMC 326745~~; AMC 32729

AMC 329405 - AMC 331174 - ~~AMC 331174~~

AMC Number	Code	Amount
327294	✓ 482	100 ⁰⁰
302834-302836	✓	300 ⁰⁰
299902-299903	✓	200 ⁰⁰
295242-295243	✓	200 ⁰⁰
312579-312582	✓	400 ⁰⁰
312676-312679	✓	400 ⁰⁰
325711-325716		
325951-325956	✓	600 ⁰⁰
326721-326730	✓	1000 ⁰⁰
326732-326745		1100⁰⁰
329405	✓	100 ⁰⁰
331174	✓	100 ⁰⁰
331602	✓	100 ⁰⁰
331612-331615		1100⁰⁰
326732-326743	✓	1200 ⁰⁰
326745-295245	✓	100 ⁰⁰
TOTAL: 295244		\$4800⁰⁰

Date of Doc 08/28/2001

Date of Rec't 08/28/2001

Amount Rec'd \$4900.00

Amount Earned \$4800.00

Date Entered: 10/19/2001 RWE

Date Verified: _____

Sent to Accts: 12/26/01

Date Earned: _____

NOTES:

480 POL
481 NOI
482 MAINT
396 TRANS
635 AMEND

~~326744~~ is closed



TELEFAX

Chemical Lime

A Union Group Company

To:

Paul

Company:

BLM

Fax:

(602) 417-9556

From:

Donna at ext. 516

Date:

8-29-01

Ref.:

Chemical Lime Company

P.O. Box 985004

Fort Worth, TX 76185-5004

3700 Hulen Street

Fort Worth, TX 76107-6916

Phone: (817) 732-8164

Fax: (817) 732-8144

Page 1 of 3

Subject:

The page that says proof of labor & evidence of payment is the one I should have sent with the list of claims.

The one that says affidavit evidence of payment is the one I think I sent to you rather than the correct one.

At least this way you have both.

THIS MESSAGE IS INTENDED ONLY FOR THE USE OF THE INDIVIDUAL OR ENTITY TO WHICH IT IS ADDRESSED AND MAY CONTAIN INFORMATION THAT IS PRIVILEGED, CONFIDENTIAL, AND EXEMPT FROM DISCLOSURE UNDER APPLICABLE LAW. If the reader of this message is not the intended recipient, or the employee or agent responsible for delivering the message to the intended recipient, you are hereby notified that any dissemination, distribution or copying of this communication is strictly prohibited. If you have received this communication in error, please notify us immediately by collect telephone, and return the original message to us at the above address via the U.S. Postal Service at our expense. Thank you.

ENTERED IN COMPUTER

AFTER RECORDING RETURN TO:

Jim Kelley
Chemical Lime Company
P.O. Box 985004
Fort Worth, Texas 76185-5004

**AFFIDAVIT
EVIDENCE OF PAYMENT
OF ANNUAL MAINTENANCE FEE FOR 2001
IN LIEU OF ASSESSMENT WORK**

This will serve as a notice that the owner of the mining claims/or mill sites listed on Exhibit "A" attached, intends to continue to hold the claims and/or mill sites located in the County of Cochise, State of Arizona, in the mining year ending Sept. 1, 2002.

The annual maintenance fee of \$100.00 for each mining claim or mill site as required under the Omnibus Budget Reconciliation Act of 1993 will be mailed to the Arizona State Office of the BLM on August 25, 2001 in the form of a check in the amount of \$ 4900.00 for the 49 claims/mill sites listed in the attached exhibit.

The owner of the mining claims/mill sites is:

Chemical Lime Company
(Formerly Chemstar Lime Company)
P.O. Box 985004
Fort Worth, Texas 76185-5004

The claims listed are held and claimed by the owner for the valuable mineral contained therein.


Dated this 21 day of Aug, 2001.

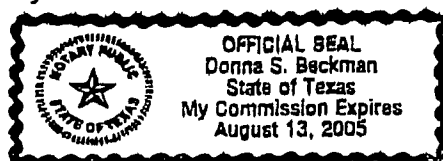


Jim Kelley
Vice-President
Mining and Exploration
Chemical Lime Company

State of Texas
County of Tarrant

Subscribed and sworn to before me
this 21 day of August, 2001.


Notary Public



ENTERED IN COMPUTER

R2 10/19/2001

AFTER RECORDING RETURN TO:

Jim Kelley
 Chemical Lime Company
 P.O. Box 985004
 Fort Worth, TX 76185-5004

PROOF OF LABOR AND/OR EVIDENCE OF PAYMENT

Maintenance Fee for Assessment Year Beginning September 1, 2001

STATE OF TEXAS)
) SS.
 COUNTY OF TARRANT)

TO WHOM IT MAY CONCERN:


This will serve as notice that the owner or claimant of the mining claim(s) listed in Exhibit "A" has paid the claim maintenance fee of \$100.00 for each mining claim or mill site located in the County of Cochise, State of Arizona for the assessment year beginning September 1, 2001, and intends to continue to hold such claims as authorized by the General Mining Law of 1872.

All monuments required by law to have been erected and notices required by law to have been posted on each claim or site or copies of such notices were in place on each claim or site on July 30, 2001; also on that date, each corner monument bore or contained marking sufficient to designate the corner of the mining claim to which it pertained and the name of the claim.


Name and Address of Owner:

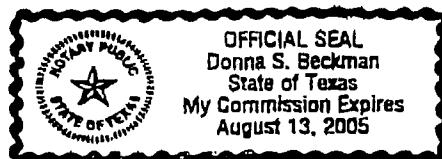
Chemical Lime Company
 (Formerly Chemstar Lime Company)
 P.O. Box 985004
 Fort Worth, TX 76185-5004

Dated this 21 day of August, 2001


 Jim Kelley
 Vice-President
 Exploration and Mining
 Chemical Lime Company

Subscribed and sworn to before me
 this 21 day of August, 2001


 Notary Public



ENTERED IN COMPUTER

RS 10/19/2001



Jim Kelley
Vice President Mining & Exploration

RECEIVED
BUREAU OF
LAND MANAGEMENT

2001 AUG 28 A 9:21

RECEIVED
BUREAU OF
LAND MANAGEMENT
PHOENIX, ARIZONA

July 26, 2001

Arizona Bureau of Land Management
2222 North Central
Phoenix, AZ 85004

CERTIFIED MAIL RRR

Attention: Records and Title Section

RE: 2001 Maintenance Fees

In accordance with the Omnibus Budget Reconciliation Act of August 10, 1993 (Public Law 103-66, 107 Stat. 312), please find enclosed **Affidavits of Proof of Labor and/or Evidence of Payment** for the 2002 assessment year.

The owner of the mining claims is **Chemical Lime Company (Formerly Chemstar Lime Company)** and the current mailing address is **P.O. Box 985004; Fort Worth, Texas 76185-5004**.

Also enclosed is our company check in the amount of \$ 4900.00 which represents the claim maintenance fee of \$100.00 per claim for the 2002 assessment year.

Please return the accounting advice confirmation for receipt and a BLM file-stamped copy of the affidavit to the undersigned. If further information is needed, please inform the undersigned so that we may comply within the time required by law.

Sincerely,

Jim Kelley
Vice-President
Mining and Exploration

4900

Chemical Lime Company
P.O. Box 985004, Fort Worth, Texas 76185-5004
3700 Hulen Street, Fort Worth, Texas 76107
Phone: (817) 732-8164 (800) 365-6724 Fax: (817) 732-8144

ENTERED IN COMPUTER
RE 10/19/2001

AFTER RECORDING RETURN TO:

Jim Kelley
Chemical Lime Company
P.O. Box 985004
Fort Worth, Texas 76185-5004

LAND MANAGEMENT

2001 AUG 28 A 9:21

**AFFIDAVIT
EVIDENCE OF PAYMENT
OF ANNUAL MAINTENANCE FEE FOR 2001
IN LIEU OF ASSESSMENT WORK**

STATE OF ARIZONA
BUREAU OF LAND MANAGEMENT

This will serve as a notice that the owner of the mining claims/or mill sites listed on Exhibit "A" attached, intends to continue to hold the claims and/or mill sites located in the County of Cochise, State of Arizona, in the mining year ending Sept. 1, 2002.

The annual maintenance fee of \$100.00 for each mining claim or mill site as required under the Omnibus Budget Reconciliation Act of 1993 will be mailed to the Arizona State Office of the BLM on August 25, 2001 in the form of a check in the amount of \$ 4900.00 for the 49 claims/mill sites listed in the attached exhibit.

The owner of the mining claims/mill sites is:

Chemical Lime Company
(Formerly Chemstar Lime Company)
P.O. Box 985004
Fort Worth, Texas 76185-5004

The claims listed are held and claimed by the owner for the valuable mineral contained therein.


Dated this 21 day of Aug, 2001.



Jim Kelley
Vice-President
Mining and Exploration
Chemical Lime Company

State of Texas
County of Tarrant

Subscribed and sworn to before me
this 21 day of August, 2001.


Notary Public

ENTERED IN COMPUTER
RE 10/19/2001

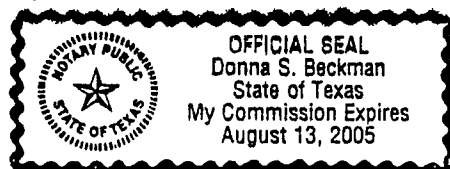


EXHIBIT "A"

BLM
LAND MANAGEMENT

CEMETARY MILLSITE CLAIMS

2001 AUG 28 A 9:22

Sections 1 & 12, Township 24 South, Range 26 East
Cochise County, Arizona

BLM
SOUTHWEST
ARIZONA

Owner: Chemical Lime Company (Formerly Chemstar Lime Company)
P.O. Box 985004
Fort Worth, TX 75185-5004

CLAIM NAME

BLM SERIAL NUMBER

Cemetary

AMC 327294 ✓

1 Claim

ENTERED IN COMPUTER
RE 10/19/2001

EXHIBIT "A"

LAND MANAGEMENT

DOUGLAS LODE CLAIMS

2001 AUG 28 A 9:22

Sections 1 & 12, Township 24 South, Range 25 East
Section 7, Township 24 South, Range 26 East
Cochise County, Arizona

BLM FIELD OFFICE
PHOENIX, ARIZONA

Owner: Chemical Lime Company (Formerly Chemstar Lime Company)
P.O. Box 985004
Fort Worth, TX 75185-5004

CLAIM NAME	BLM SERIAL NUMBER
Douglas Lode 1	AMC 326721 /
Douglas Lode 2	AMC 326722 /
Douglas Lode 3	AMC 326723 /
Douglas Lode 3A	AMC 331174 ✓
Douglas Lode 4	AMC 326724 /
Douglas Lode 5	AMC 326725 /
Douglas Lode 6	AMC 326726 /
Douglas Lode 7	AMC 326727 /
Douglas Lode 8	AMC 326728 /
Douglas Lode 9	AMC 326729 /
Douglas Lode 10	AMC 326730 /
Douglas Lode 11	AMC 329405 ✓
Douglas Lode 12	AMC 326732 /
Douglas Lode 13	AMC 326733 /
Douglas Lode 14	AMC 326734 /
Douglas Lode 15	AMC 326735 /

16 Claims

ENTERED IN COMPUTER
RE 10/19/2001

EXHIBIT "A"

LAND REVENUE

DOUGLAS MILLSITE CLAIMS

2001 AUG 28 A 9 22

Sections 1 & 12, Township 24 South, Range 25 East
Section 7, Township 24 South, Range 26 East
Cochise County, Arizona

Owner: Chemical Lime Company (Formerly Chemstar Lime Company)
P.O. Box 985004
Fort Worth, TX 75185-5004

CLAIM NAME	BLM SERIAL NUMBER
Douglas Millsite 1	AMC 326736
Douglas Millsite 2	AMC 326737
Douglas Millsite 3	AMC 326738
Douglas Millsite 4	AMC 326739
Douglas Millsite 5	AMC 326740
Douglas Millsite 6	AMC 326741
Douglas Millsite 7	AMC 326742
Douglas Millsite 8	AMC 326743

8 CLAIMS

ENTERED IN COMPUTER
RE 10/19/2001

EXHIBIT "A"

LAIN

DOUGLAS PLANT PLACER CLAIMS

2001 AUG 28 A 9 22

Sections 1 & 12, Township 24 South, Range 25 East
Section 7, Township 24 South, Range 26 East
Cochise County, Arizona

Owner: Chemical Lime Company (Formerly Chemstar Lime Company)
P.O. Box 985004
Fort Worth, TX 75185-5004

CLAIM NAME	BLM SERIAL NUMBER
Howard Sidney # 1	AMC 312580 ✓
Howard Sidney # 2	AMC 312581 ✓
Howard Sidney # 3	AMC 299902 ✓
Howard Sidney # 4	AMC 299903 ✓
Howard Sidney # 5	AMC 295242 ✓
Howard Sidney # 6	AMC 295243 ✓
Howard Sidney # 7	AMC 326744 295244
Howard Sidney # 8	AMC 326745 295245
Howard Sidney # 9	AMC 325955 ✓
Howard Sidney # 10	AMC 325956 ✓
Alison # 1	AMC 312579 ✓
Lisa # 1	AMC 312582 ✓
Meredith # 1	AMC 312676 ✓
Nancie # 1	AMC 312677 ✓
Susan # 1	AMC 312678 ✓
Susan # 2	AMC 325951 ✓
Susan # 3	AMC 325952 ✓
Susan # 4	AMC 325953 ✓
Susan # 5	AMC 325954 ✓
Tracy # 1	AMC 312679 ✓

20 Claims

ENTERED IN COMPUTER
RE 10/19/2001

EXHIBIT "A"

LAND MANAGEMENT

LIME HILL LODGE CLAIMS

2001 AUG 28 A 9:22

Sections 1, Township 24 South, Range 25 East
Cochise County, Arizona

Owner: Chemical Lime Company (Formerly Chemstar Lime Company)
P.O. Box 985004
Fort Worth, TX 75185-5004

CLAIM NAME

BLM SERIAL NUMBER

LHL 1
LHL 2
LHL 3
LHL 4

AMC 331602 ✓
AMC 302834 ✓
AMC 302835 ✓
AMC 302836 /

4 Claims

ENTERED IN COMPUTER
10/19/2001 RE

United States Department of the Interior
 Bureau of Land Management
 BUSINESS & SUPPORT SVCS DIV
 222 N CENTRAL AVE
 PHOENIX, AZ 85004 -2203
 Phone: (602) 417-9200

Receipt	
No:	367241

Transaction #: 385926					
Date of Transaction: 08/28/2001					
CUSTOMER:		CHEMICAL LINE CO BOX 985004 FORT WORTH, TX 76185			
LINE #	QTY	COMMODITY / SUBJECT / ACTION / PRODUCT	REMARKS	UNIT PRICE	TOTAL
1	1.00	LOCATABLE MINERALS / MINING CLAIMS-NOT NEW-UNADJUD, ONE AUTH NO. ONLY / MINING CLAIM MONEY RECEIVED (455)	MAINT 2002 (49)	- n/a -	\$4,900.00
TOTAL:					\$4,900.00

PAYMENT INFORMATION			
1	AMOUNT:	\$4,900.00	POSTMARKED: 08/23/2001
	TYPE:	CHECK	RECEIVED: 08/28/2001
	CHECK NO:	86602	
	NAME:	CHEMICAL LINE COMPANY BOX 985004 FORT WORTH TX 76185	

REMARKS
PHONE: SEE DOC

CASE SERIAL NUMBER INFORMATION		
TRNS #	LINE #	CASES
385926	1	AMC327294/\$4900.00

This receipt was generated by the automated BLM Collections and Billings System and is a paper representation of a portion of the official electronic record contained therein.

Receipt #: 167343

Amount Received: 9800.00

Date: 8-11-00 (~~8-2-00~~)

Transaction #: 180402

Lead #: 295242-299902-302812

312579-312676-318802

319667-325951-326721

327294-329405-331174-331602

AMC #	Code	\$\$\$\$
295242-295243	482	400.-
299902-299903		200.-
302834-302836		300.-
312579		100.-
312676-312679		400.-
312580-312581		200.-
312582		100.-
318816-318817	1880	200.-
318818	1881	100.-
318819-318821		300.-
318829	482	100.-
318833		100.-
318841-318842		200.-
318844		100.-
318846		100.-
318857	✓	200.-

Total: 9800.00

480----POL-----\$5

481----NOI-----\$5

482----Maint.---\$100

396----Trf.-----\$5

635----Amd.-----\$5

379----Refund

AMC 318818
Closed by decision
6/21/99

Refund \$100.00

AMC #	Code	\$\$\$\$
318859	482	100.-
318861		100.-
318872-318876		500.-
318890		100.-
318904		100.-
318915-318920		600.-
318930		100.-
318939-318941		300.-
319694-319704		1100.-
319722-319727		600.-
325951-325956		600.-
326721-326730		1000.-
326732-326743		1200.-
327294		200.-
329405		100.-

331174 100. +
331602 100. +
Entered: ✓ Dr 8-25-00 Date

Verified: ✓ 10/16/00 Date

Sent to Accounts: 12/5/00 Date

Earned by Accounts: _____ Date



Margaret Flowers
Geology Assistant
August 9, 2000

CERTIFIED MAIL RRR

Arizona Bureau of Land Management
2222 North Central
Phoenix, AZ 85004

**Attention: Records and Title Section
Courtney Davidson**

Re: 2001 Maintenance Fees

Dear Courtney:

In reference to our telephone conversation earlier this week, please find enclosed Chemical Lime Company's check in the amount of \$100.00 to supplement the 2001 Maintenance Fees previously sent. Also enclosed, are copies of all documents previously sent to the California BLM.

Please return the accounting advice confirmation for receipt and a BLM file-stamped copy of the Affidavits of Proof of Labor and/or Evidence of Payment to the undersigned. If further information is needed, please inform the undersigned so that we may comply within the time required by law.

Sincerely,

Margaret Flowers
Geology Assistant

RECEIVED
BLM AZ STATE OFFICE

2000 AUG 11 P 2:52

2000 AZ BLM

Certified Article Number

P 972 013 081

SENDER'S RECORD



Margaret Flowers
Geology Assistant
July 31, 2000

Certified Article Number

CERTIFIEDMAIL RRR

P 972 013 111

SENDER'S RECORD

Arizona Bureau of Land Management
2222 North Central
Phoenix ,AZ 85004

RECEIVED
BUREAU OF
LAND MANAGEMENT
AUG 7 11 58 AM '00
STATE OFFICE
PHOENIX, ARIZONA

Attention: Records and Title Section

Re: 2001 Maintenance Fees

To Whom it May Concern:

In accordance with the Omnibus Budget Reconciliation Act of August 10, 1993 (Public Law 103-66, 107 Stat. 312), please find enclosed **Affidavits of Proof of Labor and/or Evidence of Payment** for the 2001 assessment year.

The owner of the mining claims is **Chemical Lime Company (Formerly Chemstar Lime Company)** and the current mailing address is **P.O. Box 985004 Fort Worth, Texas 76185-5004**.

Also enclosed is our company check in the amount of \$9700.00 which represents the claim maintenance fee of \$100.00 per claim for the 2001 assessment year.

Please return the accounting advice confirmation for receipt and a BLM file-stamped copy of the affidavit to the undersigned. If further information is needed, please inform the undersigned so that we may comply within the time required by law.

Sincerely,

Margaret Flowers
Geology Assistant

Chemical Lime Company
P.O. Box 985004, Fort Worth, Texas 76185-5004
3700 Hulen Street, Fort Worth, Texas 76107
Phone: (817) 732-8164 (800) 365-6724 Fax: (817) 732-8144

AFTER RECORDING RETURN TO:

Margaret Flowers
Chemical Lime Company
P.O. Box 985004
Fort Worth, TX 76185-5004

RECEIVED
BUREAU OF
LAND MANAGEMENT
AUG 7 11 56 AM '00
FEDERAL BUREAU OF INVESTIGATION
U.S. DEPARTMENT OF JUSTICE
ST. LOUIS OFFICE
PROPERTY OF FBI
1 2001

PROOF OF LABOR AND/OR EVIDENCE OF PAYMENT

Maintenance Fee for Assessment Year Beginning September 1, 2001

[illegible]

TO WHOM IT MAY CONCERN:

This will serve as notice that the owner or claimant of the mining claim(s) listed in Exhibit "A" has paid the claim maintenance fee of \$100.00 for each mining claim or mill site for the assessment year beginning September 1, 2001 and intends to continue to hold such claims as authorized by the General Mining Law of 1872.

Name and Address of Owner:

Chemical Lime Company
(Formerly Chemstar Lime Company)
P.O. Box 985004
Fort Worth, TX 76185-5004

Dated this 4th day of August, 2000

Jim Kelley

Vice President of Mining & Exploration for Chemical Lime Company

Subscribed and sworn to before me
this 4th day of August, 2000

Notary Public

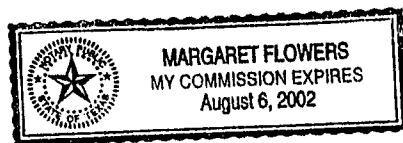


EXHIBIT A

Douglas Lode Claims

Sections 1 & 12, Township 24 South, Range 25 East, and
Section 7, Township 24 South, Range 26 East
Cochise County Arizona

Owner: Chemical Lime Company (Formerly Chemstar Lime Company)
P.O. Box 985004
Fort Worth, Texas 75185-5004

<u>Claim Name:</u>	<u>BLM Serial Number</u>
DOUGLAS LODE 1	AMC 326721\
DOUGLAS LODE 2	AMC 326722\
DOUGLAS LODE 3	AMC 326723\
DOUGLAS LODE 3A	AMC 331174\
DOUGLAS LODE 4	AMC 326724\
DOUGLAS LODE 5	AMC 326725\
DOUGLAS LODE 6	AMC 326726\
DOUGLAS LODE 7	AMC 326727\
DOUGLAS LODE 8	AMC 326728\
DOUGLAS LODE 9	AMC 326729\
DOUGLAS LODE 10	AMC 326730\
DOUGLAS LODE 11	AMC 329405\
DOUGLAS LODE 12	AMC 326732\
DOUGLAS LODE 13	AMC 326733\
DOUGLAS LODE 14	AMC 326734\
DOUGLAS LODE 15	AMC 326735\

16 CLAIMS

ok

ARIZONA
STATE OFFICE
PHOENIX, ARIZONA

AUG 7 11 59 AM '00

RECEIVED
BUREAU OF
LAND MANAGEMENT

(16)

10/16/00
ENTERED IN COMPUTER

Ja 8.25.00

EXHIBIT A

Douglas Millsite Claims

Sections 1 & 12, Township 24 South, Range 25 East, and
Section 7, Township 24 South, Range 26 East
Cochise County, Arizona

Owner: Chemical Lime Company (Formerly Chemstar Lime Company)
P.O. Box 985004
Fort Worth, Texas 75185-5004

Claim Name:

BLM Serial Number

DOUGLAS MILLSITE 1
DOUGLAS MILLSITE 2
DOUGLAS MILLSITE 3
DOUGLAS MILLSITE 4
DOUGLAS MILLSITE 5
DOUGLAS MILLSITE 6
DOUGLAS MILLSITE 7
DOUGLAS MILLSITE 8

AMC 326736
AMC 326737
AMC 326738
AMC 356739
AMC 326740
AMC 326741
AMC 326742
AMC 326743

8 CLAIMS

RECEIVED
BUREAU OF
LAND MANAGEMENT
PHOENIX, ARIZONA
AUG 7 11 59 AM '00

7/10/10/00
ENTERED IN COMPUTER
Ja 8-25-00

EXHIBIT A

Douglas Plant Placer Claims

Sections 1 & 12, Township 24 South, Range 25 East, and
Section 7, Township 24 South, Range 26 East
Cochise County Arizona

Owner: Chemical Lime Company (Formerly Chemstar Lime Company)
P.O. Box 985004
Fort Worth, Texas 75185-5004

Claim Name:

BLM Serial Number

HOWARD SIDNEY #1
HOWARD SIDNEY #2
HOWARD SIDNEY #3
HOWARD SIDNEY #4
HS #5
HS #6
HS #7
HS #8
ALISON #1
LISA #1
MEREDITH #1
NANCIE #1
SUSAN #1
TRACY #1

AMC 312580
AMC 312581
AMC 299902
AMC ~~295242~~ 299903
AMC 295242
AMC 295243
AMC 295244
AMC 295245
AMC 312579
AMC 312582
AMC 312676
AMC 312677
AMC 312678
AMC 312679

14 CLAIMS
ok

ENTERED IN COMPUTER

8-25-00

ARIZONA
STATE OFFICE
PHOENIX, ARIZONA

AUG 7 11 59 AM '00

RECEIVED
BUREAU OF
LAND MANAGEMENT

An incorrect serial number(s) was used when your Maintenance Fee Payment Waiver Certification was filed. The correct numbers are as noted on this copy. Please use the correct serial number(s) on all future correspondence to insure that the correct mining claims are updated on the official records. Thank you.

EXHIBIT A

Lime Hill Lode Claims

Section 1, Township 24, South, Range 25 East
Cochise County, Arizona

Owner: Chemical Lime Company (Formerly Chemstar Lime Company)
P.O. Box 985004
Fort Worth, Texas 75185-5004

Claim Name:

BLM Serial Number

LHL 1
LHL 2
LHL 3
LHL 4

AMC 331602
AMC 302834
AMC 302835
AMC 302836

4 CLAIMS *ok*

RECEIVED
BUREAU OF
LAND MANAGEMENT
AUG 7 11 59 AM '00
STATE OF ARIZONA
PHOTOGRAPHY

10/16/00
ENTERED IN COMPUTER
8-85-10

EXHIBIT A

Douglas Placer Claims

Sections 1 & 12, Township 24 South, Range 25 East
Cochise County Arizona

Owner: Chemical Lime Company (Formerly Chemstar Lime Company)
P.O. Box 985004
Fort Worth, Texas 75185-5004

<u>Claim Name:</u>	<u>BLM Serial Number</u>
HOWARD SIDNEY #1	AMC 325955x
HOWARD SIDNEY #2	AMC 325956x
SUSAN 2	AMC 325951x
SUSAN 3	AMC 325952x
SUSAN 4	AMC 325953x
SUSAN 5	AMC 325954x

6 CLAIMS

RECEIVED
BUREAU OF
LAND MANAGEMENT
Aug 7 11 59 AM '00
ARIZONA
STATE OFFICE
PHOENIX, ARIZONA

10/16/00
ENTERED IN COMPUTER
8-25-00

EXHIBIT A

Stardust Project

Sections 10-15, 23 & 24, Township 3 South, Range 15 East,
G. & S.R.M. Section 7, Township 24 South, Range 26 East
Gila County, Arizona

Owner: Chemical Lime Company (Formerly Chemstar Lime Company)
P.O. Box 985004
Fort Worth, Texas 75185-5004

Claim Name:

BLM Serial Number

SDL 15	AMC 31	318816
SDL 16	AMC 31	318817
<i>Amc 318818</i> SDL 17	AMC 31	318818
SDL 18	AMC 31	318819
SDL 19	AMC 31	318820
SDL 20	AMC 31	318821
SDL 28	AMC 31	318829
SDL 32	AMC 31	318833
SDL 40	AMC 31	318847
SDL 41	AMC 31	318842
SDL 43	AMC 31	318844
SDL 45	AMC 31	318846
SDL 56	AMC 31	318857
SDL 58	AMC 31	318859
SDL 60	AMC 31	318861
SDL 71	AMC 31	318872
SDL 72	AMC 31	318873
SDL 73	AMC 31	318874
SDL 74	AMC 31	318875
SDL 75	AMC 31	318876
SDL 89	AMC 31	318890
SDL 103	AMC 31	318904
SDL 114	AMC 31	318915
SDL 115	AMC 31	318916
SDL 116	AMC 31	318917
SDL 117	AMC 31	318918
SDL 118	AMC 31	318919
SDL 119	AMC 31	318920
SDL 129	AMC 31	318930
SDL 138	AMC 31	318939
SDL 139	AMC 31	318940
SDL 140	AMC 31	318941
31		

RECEIVED
BUREAU OF
LAND MANAGEMENT
Aug 7 11 59 AM '00

31 CLAIMS

10/11/00
ENTERED IN COMPUTER
for 8-25-00

10/11/00
Copy with
Serial # sent to
Claiming
4/11

EXHIBIT A

Stardust Project

Sections 10-15, 23 & 24, Township 3 South, Range 15 East
G. & S.R.M. Section 7, Township 24 South, Range 26 East
Gila County, Arizona

Case closed

Owner: Chemical Lime Company (Formerly Chemstar Lime Company)
P.O. Box 985004
Fort Worth, Texas 75185-5004

Claim Name:

BLM Serial Number

SDL 15	AMC 31
SDL 16	AMC 31
<i>Amc 318818</i> SDL 17 <i>CLOSED Decision 6/2/94</i>	AMC 31
SDL 18	AMC 31
SDL 19	AMC 31
SDL 20	AMC 31
SDL 28	AMC 31
SDL 32	AMC 31
SDL 40	AMC 31
SDL 41	AMC 31
SDL 43	AMC 31
SDL 45	AMC 31
SDL 56	AMC 31
SDL 58	AMC 31
SDL 60	AMC 31
SDL 71	AMC 31
SDL 72	AMC 31
SDL 73	AMC 31
SDL 74	AMC 31
SDL 75	AMC 31
SDL 89	AMC 31
SDL 103	AMC 31
SDL 114	AMC 31
SDL 115	AMC 31
SDL 116	AMC 31
SDL 117	AMC 31
SDL 118	AMC 31
SDL 119	AMC 31
SDL 129	AMC 31
SDL 138	AMC 31
SDL 139	AMC 31
SDL 140	AMC 31

31

31 CLAIMS

RECEIVED
BUREAU OF
LAND MANAGEMENT
ST. LOUIS OFFICE
PHOENIX, ARIZONA

AUG 7 11 59 AM '00

duplicate page

ENTERED IN COMPUTER

8-25-00

EXHIBIT A

Cemetary Millsite Claims

Sections 1 & 12, Township 24 South, Range 26 East
Cochise County, Arizona

Owner: Chemical Lime Company (Formerly Chemstar Lime Company)
P.O. Box 985004
Fort Worth, Texas 75185-5004

Claim Name:

BLM Serial Number

CEMETARY

AMC 327294

1 CLAIM

RECEIVED
BUREAU OF
LAND MANAGEMENT
Aug 7 11 52 AM '00
STATE OF ARIZONA
PHOENIX, ARIZONA

10/16/00
ENTERED IN COMPUTER

8-25-00

EXHIBIT A

Pedregosa Mountain's Claims

Sections 18, 19 & 30, Township 21 South, Range 30 East
Cochise County, Arizona

Owner: Chemical Lime Company (Formerly Chemstar Lime Company)
P.O. Box 985004
Fort Worth, Texas 75185-5004

<u>Claim Name:</u>	<u>BLM Serial Number</u>
PML 28	AMC 319694\
PML 29	AMC 319695\
PML 30	AMC 319696\
PML 31	AMC 319697\
PML 32	AMC 319698\
PML 33	AMC 319699\
PML 34	AMC 319700\
PML 35	AMC 319701\
PML 36	AMC 319702\
PML 37	AMC 319703\
PML 38	AMC 319704\
PML 56	AMC 319722\
PML 57	AMC 319723\
PML 58	AMC 319724\
PML 59	AMC 319725\
PML 60	AMC 319726\
PML 61	AMC 319727\

17

17 CLAIMS

RECEIVED
BUREAU OF
LAND MANAGEMENT
Aug 7 11 59 AM '00
STILL OFFICE
PHOTOGRAPHY

10/16/00
ENTERED IN COMPUTER

for 8-25-00

17

United States Department of the Interior
Bureau of Land Management
BUSINESS & SUPPORT SVCS DIV
222 N CENTRAL AVE
PHOENIX, AZ 85004 -2203
Phone: (602) 417-9200

Receipt	
No:	167343

Transaction #: 180402					
Date of Transaction: 08/11/2000					
CUSTOMER:		CHEMICAL LIME CO BOX 985004 FORT WORTH, TX 76185			
LINE #	QTY	COMMODITY / SUBJECT / ACTION / PRODUCT	REMARKS	UNIT PRICE	TOTAL
1	1	LOCATABLE MINERALS / MINING CLAIMS-ACCOUNTS/UNADJUDICATED / MINING CLAIM MONEY RECEIVED (455)	MAINT 2001 (98)	- n/a -	\$9,800.00
TOTAL:					\$9,800.00

PAYMENT INFORMATION			
1	AMOUNT:	\$9,700.00	POSTMARKED: 08/04/2000
	TYPE:	CHECK	RECEIVED: 08/07/2000
	CHECK NO:	42279	
	NAME:	CHEMICAL LIME COMPANY BOX 985004 FORT WORTH TX 76185	
2	AMOUNT:	\$100.00	POSTMARKED: N/A
	TYPE:	CHECK	RECEIVED: 08/11/2000
	CHECK NO:	42490	
	NAME:	CHEMICAL LIME COMPANY BOX 985004 FORT WORTH TX 76185	

REMARKS

CASE SERIAL NUMBER INFORMATION		
TRNS #	LINE #	CASES
180402	1	AMC319694

This receipt was generated by the automated BLM Collections and Billings System and is a paper representation of a portion of the official electronic record contained therein.

RUN TIME:12:31
GEO STATE:

UNITED STATES DEPARTMENT OF INTERIOR
BUREAU OF LAND MANAGEMENT

PAGE: 1
RUN DATE: 08/23/00

CLAIM NAME/NUMBER INDEX

ACTIVE CLAIMS

County: GILA

<u>Claim Name/Number</u>	<u>Serial No.</u>	<u>Claimant(s)</u>	<u>--- ME R</u>	<u>LEGAL TWN</u>	<u>DESC RANGE</u>	<u>--- SEC</u>	<u>--- Subdv</u>	<u>Location Date</u>	<u>Case Closed</u>
SDL 103	AMC318904	CHEMICAL LIME CO	14	0030S	0150E	013	NW	12/28/1991	
						014	NE	12/28/1991	
SDL 114	AMC318915	CHEMICAL LIME CO	14	0030S	0150E	012	SW SE	12/29/1991	
SDL 115	AMC318916	CHEMICAL LIME CO	14	0030S	0150E	012	SW SE	12/29/1991	
SDL 116	AMC318917	CHEMICAL LIME CO	14	0030S	0150E	013	NE NW	12/29/1991	
SDL 117	AMC318918	CHEMICAL LIME CO	14	0030S	0150E	013	NE NW	12/29/1991	
SDL 118	AMC318919	CHEMICAL LIME CO	14	0030S	0150E	013	NE NW	12/29/1991	
SDL 119	AMC318920	CHEMICAL LIME CO	14	0030S	0150E	013	NE NW	12/29/1991	
SDL 129	AMC318930	CHEMICAL LIME CO	14	0030S	0150E	013	NE	12/29/1991	
SDL 138	AMC318939	CHEMICAL LIME CO	14	0030S	0150E	013	NE	12/30/1991	
					0160E	018	NW	12/30/1991	
SDL 139	AMC318940	CHEMICAL LIME CO	14	0030S	0150E	013	NE	12/30/1991	
					0160E	018	NW	12/30/1991	
SDL 140	AMC318941	CHEMICAL LIME CO	14	0030S	0150E	013	NE	12/30/1991	
					0160E	018	NW SW	12/30/1991	
SDL 15	AMC318816	CHEMICAL LIME CO	14	0030S	0150E	010	SW SE	12/16/1991	
SDL 16	AMC318817	CHEMICAL LIME CO	14	0030S	0150E	010	SW SE	12/16/1991	
SDL 18	AMC318819	CHEMICAL LIME CO	14	0030S	0150E	015	NE NW	12/16/1991	
SDL 19	AMC318820	CHEMICAL LIME CO	14	0030S	0150E	015	NE NW	12/16/1991	
SDL 20	AMC318821	CHEMICAL LIME CO	14	0030S	0150E	015	NE NW	12/16/1991	
SDL 28	AMC318829	CHEMICAL LIME CO	14	0030S	0150E	010	SE	12/17/1991	
SDL 32	AMC318833	CHEMICAL LIME CO	14	0030S	0150E	015	NE	12/17/1991	
SDL 40	AMC318841	CHEMICAL LIME CO	14	0030S	0150E	010	SE	12/17/1991	
						011	SW	12/17/1991	
SDL 41	AMC318842	CHEMICAL LIME CO	14	0030S	0150E	010	SE	12/17/1991	
						011	SW	12/17/1991	
SDL 43	AMC318844	CHEMICAL LIME CO	14	0030S	0150E	010	SE	12/17/1991	

* DISCLOSURE * ALL INFORMATION RECEIVED IN THIS OFFICE MAY NOT YET BE LISTED ON THIS REPORT. NAMES AND ADDRESSES ARE ENTERED AS THEY APPEAR ON THE LOCATION NOTICE OR ARE ABBREVIATED TO FIT LIMITED SPACE; THEREFORE THEY MAY NOT APPEAR IN THE EXPECTED SEQUENCE. A BLANK LATEST ASSESSMENT YEAR IN THIS REPORT DOES NOT CONSTITUTE AN ABANDONED CLAIM.

RUN TIME:12:31
GEO STATE:

UNITED STATES DEPARTMENT OF INTERIOR
BUREAU OF LAND MANAGEMENT

PAGE: 2
RUN DATE: 08/23/00

CLAIM NAME/NUMBER INDEX

ACTIVE CLAIMS

<u>Claim Name/Number</u>	<u>Serial No.</u>	<u>Claimant(s)</u>	<u>---</u> <u>ME</u> <u>R</u>	<u>LEGAL</u> <u>TWN</u>	<u>DESC</u> <u>RANGE</u>	<u>---</u> <u>SEC</u>	<u>---</u> <u>Subdv</u>	<u>Location</u> <u>Date</u>	<u>Case</u> <u>Closed</u>
							011 SW	12/17/1991	
SDL 45	AMC318846	CHEMICAL LIME CO	14	0030S	0150E	014	NW	12/17/1991	
							015 NE	12/17/1991	
SDL 56	AMC318857	CHEMICAL LIME CO	14	0030S	0150E	011	SW	12/18/1991	
SDL 58	AMC318859	CHEMICAL LIME CO	14	0030S	0150E	011	SW	12/18/1991	
SDL 60	AMC318861	CHEMICAL LIME CO	14	0030S	0150E	014	NW	12/18/1991	
SDL 71	AMC318872	CHEMICAL LIME CO	14	0030S	0150E	011	SW SE	12/18/1991	
SDL 72	AMC318873	CHEMICAL LIME CO	14	0030S	0150E	011	SW SE	12/18/1991	
SDL 73	AMC318874	CHEMICAL LIME CO	14	0030S	0150E	011	SW SE	12/18/1991	
SDL 74	AMC318875	CHEMICAL LIME CO	14	0030S	0150E	014	NE NW	12/18/1991	
SDL 75	AMC318876	CHEMICAL LIME CO	14	0030S	0150E	014	NE NW	12/18/1991	
SDL 89	AMC318890	CHEMICAL LIME CO	14	0030S	0150E	014	NE	12/28/1991	

* DISCLOSURE * ALL INFORMATION RECEIVED IN THIS OFFICE MAY NOT YET BE LISTED ON THIS REPORT. NAMES AND ADDRESSES ARE ENTERED AS THEY APPEAR ON THE LOCATION NOTICE OR ARE ABBREVIATED TO FIT LIMITED SPACE; THEREFORE THEY MAY NOT APPEAR IN THE EXPECTED SEQUENCE. A BLANK LATEST ASSESSMENT YEAR IN THIS REPORT DOES NOT CONSTITUTE AN ABANDONED CLAIM.

RUN TIME:12:46
GEO STATE:

UNITED STATES DEPARTMENT OF INTERIOR
BUREAU OF LAND MANAGEMENT

PAGE: 4
RUN DATE: 08/23/00

CLAIM NAME/NUMBER INDEX

ACTIVE,CLOSED CLAIMS

<u>Claim Name/Number</u>	<u>Serial</u> <u>No.</u>	<u>Claimant(s)</u>	<u>---</u> <u>ME</u> <u>R</u>	<u>LEGAL</u> <u>TWN</u>	<u>DESC</u> <u>RANGE</u>	<u>---</u> <u>SEC</u>	<u>---</u> <u>Subdv</u>	<u>Location</u> <u>Date</u>	<u>Case</u> <u>Closed</u>
SDL 152	AMC318953	CHEMSTAR LIME CO	14	0030S	0160E	018	SW	12/30/1991	08/31/1993
SDL 153	AMC318954	CHEMSTAR LIME CO	14	0030S	0160E	018	SW	12/30/1991	08/31/1993
						019	NW	12/30/1991	08/31/1993
SDL 16	AMC318817	CHEMICAL LIME CO	14	0030S	0150E	010	SW SE	12/16/1991	
SDL 17	AMC318818	CHEMSTAR LIME CO	14	0030S	0150E	010	SW SE	12/16/1991	08/31/1993
SDL 18	AMC318819	CHEMICAL LIME CO	14	0030S	0150E	015	NE NW	12/16/1991	
SDL 19	AMC318820	CHEMICAL LIME CO	14	0030S	0150E	015	NE NW	12/16/1991	
SDL 2	AMC318803	CHEMSTAR LIME CO	14	0030S	0150E	010	SW	12/16/1991	08/31/1993
SDL 20	AMC318821	CHEMICAL LIME CO	14	0030S	0150E	015	NE NW	12/16/1991	
SDL 21	AMC318822	CHEMSTAR LIME CO	14	0030S	0150E	015	NE NW	12/16/1991	08/31/1993
SDL 22	AMC318823	CHEMSTAR LIME CO	14	0030S	0150E	015	NE NW SW SE	12/16/1991	08/31/1993
SDL 23	AMC318824	CHEMSTAR LIME CO	14	0030S	0150E	015	SW SE	12/16/1991	08/31/1993
SDL 24	AMC318825	CHEMSTAR LIME CO	14	0030S	0150E	015	SW SE	12/16/1991	08/31/1993
SDL 25	AMC318826	CHEMSTAR LIME CO	14	0030S	0150E	015	SW SE	12/16/1991	08/31/1993
SDL 26	AMC318827	CHEMSTAR LIME CO	14	0030S	0150E	015	SW SE	12/16/1991	08/31/1993
SDL 27	AMC318828	CHEMSTAR LIME CO	14	0030S	0150E	010	SE	12/17/1991	08/31/1993
SDL 28	AMC318829	CHEMICAL LIME CO	14	0030S	0150E	010	SE	12/17/1991	
SDL 29	AMC318830	CHEMSTAR LIME CO	14	0030S	0150E	010	SE	12/17/1991	08/31/1993
SDL 3	AMC318804	CHEMSTAR LIME CO	14	0030S	0150E	010	SW	12/16/1991	08/31/1993
SDL 30	AMC318831	CHEMSTAR LIME CO	14	0030S	0150E	010	SE	12/17/1991	08/31/1993
SDL 31	AMC318832	CHEMSTAR LIME CO	14	0030S	0150E	015	NE	12/17/1991	08/31/1993
SDL 32	AMC318833	CHEMICAL LIME CO	14	0030S	0150E	015	NE	12/17/1991	
SDL 33	AMC318834	CHEMSTAR LIME CO	14	0030S	0150E	015	NE	12/17/1991	08/31/1993
SDL 34	AMC318835	CHEMSTAR LIME CO	14	0030S	0150E	015	NE	12/17/1991	08/31/1993
SDL 35	AMC318836	CHEMSTAR LIME CO	14	0030S	0150E	015	NE SE	12/17/1991	08/31/1993
SDL 36	AMC318837	CHEMSTAR LIME CO	14	0030S	0150E	015	SE	12/17/1991	08/31/1993
SDL 37	AMC318838	CHEMSTAR LIME CO	14	0030S	0150E	015	SE	12/17/1991	08/31/1993
SDL 38	AMC318839	CHEMSTAR LIME CO	14	0030S	0150E	015	SE	12/17/1991	08/31/1993
SDL 39	AMC318840	CHEMSTAR LIME CO	14	0030S	0150E	015	SE	12/17/1991	08/31/1993

* DISCLOSURE * ALL INFORMATION RECEIVED IN THIS OFFICE MAY NOT YET BE LISTED ON THIS REPORT. NAMES AND ADDRESSES ARE ENTERED AS THEY APPEAR ON THE LOCATION NOTICE OR ARE ABBREVIATED TO FIT LIMITED SPACE; THEREFORE THEY MAY NOT APPEAR IN THE EXPECTED SEQUENCE. A BLANK LATEST ASSESSMENT YEAR IN THIS REPORT DOES NOT CONSTITUTE AN ABANDONED CLAIM.

RUN TIME:11:21
GEO STATE:

UNITED STATES DEPARTMENT OF INTERIOR
BUREAU OF LAND MANAGEMENT

PAGE: 1
RUN DATE: 08/24/00

CLAIM NAME/NUMBER INDEX

ACTIVE,CLOSED CLAIMS

County: COCHISE

<u>Claim Name/Number</u>	<u>Serial</u> <u>No.</u>	<u>Claimant(s)</u>	<u>---</u> <u>ME</u> <u>R</u>	<u>LEGAL</u> <u>TWN</u>	<u>DESC</u> <u>RANGE</u>	<u>---</u> <u>SEC</u>	<u>---</u> <u>Subdv</u>	<u>Location</u> <u>Date</u>	<u>Case</u> <u>Closed</u>
HOWARD SIDNEY #1	AMC278754	CAN-AM CORP	14	0240S	0250E	012	NE	01/04/1988	04/28/1992
	AMC6067	CAN-AM CORP	14	0240S	0250E	012	NE	11/06/1969	01/01/1988
HOWARD SIDNEY #2	AMC278755	CAN-AM CORP	14	0240S	0250E	012	NE	01/04/1988	04/28/1992
	AMC6068	CAN-AM CORP	14	0240S	0250E	012	NE	11/06/1969	01/01/1988
HOWARD SIDNEY #3	AMC299902	CHEMICAL LIME CO	14	0240S	0250E	001	SE	10/24/1989	
HOWARD SIDNEY #4	AMC299903	CHEMICAL LIME CO	14	0240S	0250E	001	SE	10/24/1989	

* DISCLOSURE * ALL INFORMATION RECEIVED IN THIS OFFICE MAY NOT YET BE LISTED ON THIS REPORT. NAMES AND ADDRESSES ARE ENTERED AS THEY APPEAR ON THE LOCATION NOTICE OR ARE ABBREVIATED TO FIT LIMITED SPACE; THEREFORE THEY MAY NOT APPEAR IN THE EXPECTED SEQUENCE. A BLANK LATEST ASSESSMENT YEAR IN THIS REPORT DOES NOT CONSTITUTE AN ABANDONED CLAIM.



July 29, 1999

SENT CERTIFIED: RETURN RECEIPT REQUESTED

Arizona Bureau of Land Management
2222 North Central
Phoenix, AZ 85004

Attention: Records and Title Section

Re: 2000 Maintenance Fees

To Whom it May Concern:

In accordance with the Omnibus Budget Reconciliation Act of August 10, 1993 (Public Law 103-66, 107 Stat. 312), please find enclosed **Affidavits of Proof of Labor and/or Evidence of Payment** for the 2000 assessment year.

The owner of the mining claims is **Chemical Lime Company (Formerly Chemstar Lime Company)** and the current mailing address is **P.O. Box 985004 Fort Worth, Texas 76185-5004**.

Also enclosed is our company check in the amount of \$9700.00 which represents the claim maintenance fee of \$100.00 per claim for the 2000 assessment year.

Please return the accounting advice confirmation for receipt and a BLM file-stamped copy of the affidavit to the undersigned. If further information is needed, please inform the undersigned so that we may comply within the time required by law.

Sincerely,


Margaret Flowers
Geology Assistant

ENTERED INTO COMPUTER
8/19/99
ERS jc

Chemical Lime Company
P.O. Box 985004, Fort Worth, Texas 76185-5004
3700 Hulen Street, Fort Worth, Texas 76107
Phone: (817) 732-8164 (800) 365-6724 Fax: (817) 732-8144

Aug 16 10 54 AM '99

AMC318802
319667
327294
326721
331174
329405
312579
299902
295242
312676
302812
331602

Aug 16 10 58 AM '99

Maintenance Fee for Assessment Year Beginning September 1, 2000

TO WHOM IT MAY CONCERN:

Chemical Lime Company
(Formerly Chemstar Lime Company)
P.O. Box 985004
Fort Worth, TX 76185-5004

Margaret Flowers

Subscribed and sworn to before me
this 10 day of August, 1999

Rebra L. Dunn
Notary Public

EXHIBIT A

Stardust Project

Sections 10-15, 23 & 24, Township 3 South, Range 15 East, G. & S.R.M.

Sections 18 & 19, Township 3 South, Range 16 East, G. & S.R.M.

Gila County, Arizona

Owner: Chemical Lime Company (Formerly Chemstar Lime Company)
P.O. Box 985004
Fort Worth, Texas 75185-5004

Claim Name

BLM Serial Number

SDL 15	AMC 318816
SDL 16	AMC 318817
SDL 18	AMC 318819
SDL 19	AMC 318820
SDL 20	AMC 318821
SDL 28	AMC 318829
SDL 32	AMC 318833
SDL 40	AMC 318841
SDL 41	AMC 318842
SDL 43	AMC 318844
SDL 45	AMC 318846
SDL 56	AMC 318857
SDL 58	AMC 318859
SDL 60	AMC 318861
SDL 71	AMC 318872
SDL 72	AMC 318873
SDL 73	AMC 318874
SDL 74	AMC 318875
SDL 75	AMC 318876
SDL 89	AMC 318890
SDL 103	AMC 318904
SDL 114	AMC 318915
SDL 115	AMC 318916
SDL 116	AMC 318917
SDL 117	AMC 318918
SDL 118	AMC 318919
SDL 119	AMC 318920
SDL 129	AMC 318930
SDL 138	AMC 318939
SDL 139	AMC 318940
SDL 140	AMC 318941

31 CLAIMS

ENTERED INTO COMPUTER

8/5/99 JC

FILED
SEP 10 1999
FBI - PHOENIX

31 - 002

EXHIBIT A

Pedregosa Mountain
Section 18, 19 & 30, Township 21 South, Range 30 East
Cochise County, Arizona

Owner: Chemical Lime Company (Formerly Chemstar Lime Company)
P.O. Box 985004
Fort Worth, Texas 75185-5004

<u>Claim Name</u>	<u>BLM Serial Number</u>
PML 28	AMC 319694
PML 29	AMC 319695
PML 30	AMC 319696
PML 31	AMC 319697
PML 32	AMC 319698
PML 33	AMC 319699
PML 34	AMC 319700
PML 35	AMC 319701
PML 36	AMC 319702
PML 37	AMC 319703
PML 38	AMC 319704
PML 56	AMC 319722
PML 57	AMC 319723
PML 58	AMC 319724
PML 59	AMC 319725
PML 60	AMC 319726
PML 61	AMC 319727

17 CLAIMS

ENTERED INTO COMPUTER
8/19/99 ERS
JC

Aug 19 10 07 AM '99

EXHIBIT A

Cemetary Millsite Claim
Section 6, Township 24 South, Range 26 East
Cochise County, Arizona

Owner: Chemical Lime Company (Formerly Chemstar Lime Company)
P.O. Box 985004
Fort Worth, Texas 75185-5004

Claim Name

BLM Serial Number

CEMETARY

AMC 327294

1 CLAIM

ENTERED INTO COMPUTER

8/19/99 JLS

JC

File 13 0 00 00 00 00
00 00 00 00 00 00

4

EXHIBIT A

Douglas Millsite Claims
Sections 12, Township 24 South, Range 25 East, and
Section 7, Township 24 South, Range 26 East
Cochise County, Arizona

Owner: Chemical Lime Company (Formerly Chemstar Lime Company)
P.O. Box 985004
Fort Worth, Texas 75185-5004

<u>Claim Name</u>	<u>BLM Serial Number</u>
DOUGLAS MILLSITE 1	AMC 326736
DOUGLAS MILLSITE 2	AMC 326737
DOUGLAS MILLSITE 3	AMC 326738
DOUGLAS MILLSITE 4	AMC 326739
DOUGLAS MILLSITE 5	AMC 326740
DOUGLAS MILLSITE 6	AMC 326741
DOUGLAS MILLSITE 7	AMC 326742
DOUGLAS MILLSITE 8	AMC 326743

8 ed

8 CLAIMS

ENTERED INTO COMPUTER

8/19/99
EKS JC

Aug 16 4 55 PM '99

X

EXHIBIT A

Douglas Lode Claims

Sections 1 & 12, Township 24 South, Range 25 East, and
Section 7, Township 24 South, Range 26 East
Cochise County, Arizona

Owner: Chemical Lime Company (Formerly Chemstar Lime Company)
P.O. Box 985004
Fort Worth, Texas 75185-5004

Claim Name

BLM Serial Number

DOUGLAS LODGE 1	AMC 326721
DOUGLAS LODGE 2	AMC 326722
DOUGLAS LODGE 3	AMC 326723
DOUGLAS LODGE 3A	AMC 331174
DOUGLAS LODGE 4	AMC 326724
DOUGLAS LODGE 5	AMC 326725
DOUGLAS LODGE 6	AMC 326726
DOUGLAS LODGE 7	AMC 326727
DOUGLAS LODGE 8	AMC 326728
DOUGLAS LODGE 9	AMC 326729
DOUGLAS LODGE 10	AMC 326730
DOUGLAS LODGE 11	AMC 329405
DOUGLAS LODGE 12	AMC 326732
DOUGLAS LODGE 13	AMC 326733
DOUGLAS LODGE 14	AMC 326734
DOUGLAS LODGE 15	AMC 326735

16 CLAIMS

ENTERED INTO COMPUTER

8/19/99 ERS JW

✓

EXHIBIT A

Douglas Placer Claims
Sections 1 & 12, Township 24 South, Range 25 East
Cochise County, Arizona

Owner: Chemical Lime Company (Formerly Chemstar Lime Company)
P.O. Box 985004
Fort Worth, Texas 75185-5004

<u>Claim Name</u>	<u>BLM Serial Number</u>
HOWARD SIDNEY #9	AMC 325955
HOWARD SIDNEY #10	AMC 325956
SUSAN 2	AMC 325951
SUSAN 3	AMC 325952
SUSAN 4	AMC 325953
SUSAN 5	AMC 325954

6 CLAIMS

ENTERED INTO COMPUTER

8/19/99 gfs/jc

EXHIBIT A

Douglas Plant Placer Claims

Sections 1 & 12, Township 24 South, Range 25 East, and
Section 7, Township 24 South, Range 26 East
Cochise County, Arizona

Owner: Chemical Lime Company (Formerly Chemstar Lime Company)
P.O. Box 985004
Fort Worth, Texas 75185-5004

<u>Claim Name</u>	<u>BLM Serial Number</u>
HOWARD SIDNEY #1	AMC 312580
HOWARD SIDNEY #2	AMC 312581
HOWARD SIDNEY #3	AMC 299902
HOWARD SIDNEY #4	AMC 299903
HS #5	AMC 295242
HS #6	AMC 295243
HS #7	AMC 295244
HS#8	AMC 295245
ALISON #1	AMC 312579
LISA #1	AMC 312582
MEREDITH #1	AMC 312676
NANCIE #1	AMC 312677
SUSAN #1	AMC 312678
TRACY #1	AMC 312679

14 CLAIMS

ENTERED INTO COMPUTER

ERS 8/19/99 JC

EXHIBIT A

Lime Hill Lode Claims
Section 1, Township 24 South, Range 25 East
Cochise County, Arizona

Owner: Chemical Lime Company (Formerly Chemstar Lime Company)
P.O. Box 985004
Fort Worth, Texas 75185-5004

Claim Name

BLM Serial Number

LHL 1
LHL 2
LHL 3
LHL 4

AMC 331602
AMC 302834
AMC 302835
AMC 302836

4000



4 CLAIMS

ENTERED INTO COMPUTER

8/19/99 EHS
JC

4

INVOICE	DESCRIPTION	DATE	P.O. NO.	GROSS AMT.	DISCOUNT	NET AMOUNT
73099E		07/30/99		9700.00	0.00	9700.00
TOTALS				9700.00	0.00	9700.00



UNITED STATES
DEPARTMENT OF THE INTERIOR
BUREAU OF LAND MANAGEMENT

RECEIPT AND ACCOUNTING ADVICE

CD/AZ NO. 2296607
08/17/99

CLAIM MAINTENANCE FEE 2000

2 9 13

9,700.00

Subject:

Applicant:

CHEMICAL LIME CO

PO BOX 985004

FORT WORTH TX 96185-5004

CK 37332

Remitter:

Assignor:

LEASE MANAGEMENT DATA ☐ NEW ☐ UPDATE ☐ PAYMENT

ORIGINAL SERIAL NO.	ASG.	TYPE	ST.	CTY.	FUND SYMBOL	ACRES/UNITS	RATE
AMC 310816 ET AL	(97)						

AMOUNT	ANV. DATE	EXP. DATE	BILL CYC.	S/C	DISTRICT	NEXT BILL	MISC. DATA	U of M	ACTUAL UNITS

ASSIGNMENT SERIAL NO.	ASG.	TYPE	ST.	CTY.	FUND SYMBOL	ACRES/UNITS	RATE

AMOUNT	ANV. DATE	EXP. DATE	BILL CYC.	S/C	DISTRICT	NEXT BILL	MISC. DATA	U of M	ACTUAL UNITS

APPLY REMITTANCE

ACTION	FUND SYMBOL	CTY.	AMOUNT
FILING FEE			
RENTAL			
UNEARNED			
REFUND			
TOTAL			
AMOUNT DUE			

Remarks:

BY:

DATE:

- ☐ Lease in Escrow?
☐ KGS?
☐ Auto Escalates?
☐ Auto Renew?

Of Interest?
Operating Rights?
Operator
Bond Filed?

FOR MMS USE ONLY

BILLEE	FOREST REFUGE
NUMBER	
OCS SECTION	
CODE	



July 1, 1998

SENT CERTIFIED: RETURN RECEIPT REQUESTED

Bureau of Land Management
222 North Central
Phoenix, AZ 85004

Attention: Records and Title Section

Re: 1999 Maintenance Fees

To Whom it May Concern:

In accordance with the Omnibus Budget Reconciliation Act of August 10, 1993 (Public Law 103-66, 107 Stat. 312), please find enclosed **Affidavits of Proof of Labor and/or Evidence of Payment** for the 1999 assessment year.

The owner of the mining claims is **Chemical Lime Company (Formerly Chemstar Lime Company)** and the current mailing address is **P.O. Box 985004 Fort Worth, Texas 76185-5004**.

Also enclosed is our company check in the amount of \$12,900.00 which represents the claim maintenance fee of \$100.00 per claim for the 1999 assessment year.

Please return the accounting advice confirmation for receipt and a BLM file-stamped copy of the affidavit to the undersigned. If further information is needed, please inform the undersigned so that we may comply within the time required by law.

Sincerely,

Margaret Flowers
Geology Assistant

Chemical Lime Company
P.O. Box 985004, Fort Worth, Texas 76185-5004
3700 Hulen Street, Fort Worth, Texas 76107
Phone: (817) 732-8164 (800) 365-6724 Fax: (817) 732-8144

31 76 - 331602
325951 - 302812
326721 - 312579
331174 - 299902
329405 - 295242
327294
319667
318632
318802

ARIZONA
STATE OFFICE
PHOENIX, ARIZONA

AUG 17 9 40 AM '98

RECEIVED
BUREAU OF
LAND MANAGEMENT

AFTER RECORDING RETURN TO:

Jill Fochesato
Chemical Lime Company
P.O. Box 985004
Fort Worth, TX 76185-5004

PROOF OF LABOR AND/OR EVIDENCE OF PAYMENT

Maintenance Fee for Assessment Year Beginning September 1, 1999

[illegible]

TO WHOM IT MAY CONCERN:

This will serve as notice that the owner or claimant of the mining claim(s) listed in Exhibit "A" has paid the claim maintenance fee of \$100.00 for each mining claim or mill site for the assessment year beginning September 1, 1998, and intends to continue to hold such claims as authorized by the General Mining Law of 1872.

Name and Address of Owner:

Chemical Lime Company
(Formerly Chemstar Lime Company)
P.O. Box 985004
Fort Worth, TX 76185-5004

Dated this 3 day of August, 1998

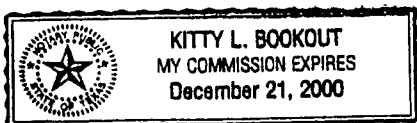
Alle Forderungen

Jill Fochesato

Geology Assistant for Chemical Lime Company

Subscribed and sworn to before me
this 3 day of August, 1998

Kathy L. Bookout
Notary Public



RECEIVED
LABOR BUREAU OF
MANAGEMENT
AUG 17 9 40 AM '99
ALBANY
STATE OFFICE
PROBATION DEPT.

EXHIBIT A

Lime Hill Lode Claims Section 1, Township 24 South, Range 25 East Cochise County, Arizona

Owner: Chemical Lime Company (Formerly Chemstar Lime Company)
P.O. Box 985004
Fort Worth, Texas 75185-5004

<u>Claim Name</u>	<u>BLM Serial Number</u>
LHL 1	AMC 331602
LHL 2	AMC 302834
LHL 3	AMC 302835
LHL 4	AMC 302836

4 CLAIMS

RECEIVED
BUREAU OF
LAND MANAGEMENT
AUG 17 9 40 AM '98
ARIZONA
STATE OFFICE
PHOENIX, ARIZONA

ENTERED INTO COMPUTER

AUG 21 1998

VERIFIED

8/26/98

EXHIBIT A

Douglas Plant Placer Claims

Sections 1 & 12, Township 24 South, Range 25 East, and
Section 7, Township 24 South, Range 26 East
Cochise County, Arizona

Owner: Chemical Lime Company (Formerly Chemstar Lime Company)
P.O. Box 985004
Fort Worth, Texas 75185-5004

<u>Claim Name</u>	<u>BLM Serial Number</u>
HOWARD SIDNEY #1	AMC 312580
HOWARD SIDNEY #2	AMC 312581
HOWARD SIDNEY #3	AMC 299902
HOWARD SIDNEY #4	AMC 299903
HS #5	AMC 295242
HS #6	AMC 295243
HS #7	AMC 295244
HS#8	AMC 295245
ALISON #1	AMC 312579
LISA #1	AMC 312582
MEREDITH #1	AMC 312676
NANCIE #1	AMC 312677
SUSAN #1	AMC 312678
TRACY #1	AMC 312679

14 CLAIMS

RECEIVED
BUREAU OF
LAND MANAGEMENT
Aug 17 9 40 AM '98
PRICED
STATE OF ARIZONA
PHOTOGRAPHY

ENTERED INTO COMPUTER

AUG 21 1998

VERIFIED

8/26/98

EXHIBIT A

Douglas Placer Claims
Sections 1 & 12, Township 24 South, Range 25 East
Cochise County, Arizona

Owner: Chemical Lime Company (Formerly Chemstar Lime Company)
P.O. Box 985004
Fort Worth, Texas 75185-5004

<u>Claim Name</u>	<u>BLM Serial Number</u>
HOWARD SIDNEY #9	AMC 325955
HOWARD SIDNEY #10	AMC 325956
SUSAN 2	AMC 325951
SUSAN 3	AMC 325952
SUSAN 4	AMC 325953
SUSAN 5	AMC 325954

6 CLAIMS

RECEIVED
BUREAU OF
LAND MANAGEMENT
AUG 17 9 41 AM '98
ARIZONA
STATE OFFICE
PHOENIX, ARIZONA

ENTERED INTO COMPUTER

AUG 21 1998

VERIFIED

✓ 8/26/98

EXHIBIT A

Douglas Lode Claims

Sections 1 & 12, Township 24 South, Range 25 East, and
Section 7, Township 24 South, Range 26 East
Cochise County, Arizona

Owner: Chemical Lime Company (Formerly Chemstar Lime Company)
P.O. Box 985004
Fort Worth, Texas 75185-5004

<u>Claim Name</u>	<u>BLM Serial Number</u>
DOUGLAS LODE 1	AMC 326721
DOUGLAS LODE 2	AMC 326722
DOUGLAS LODE 3	AMC 326723
DOUGLAS LODE 3A	AMC 331174
DOUGLAS LODE 4	AMC 326724
DOUGLAS LODE 5	AMC 326725
DOUGLAS LODE 6	AMC 326726
DOUGLAS LODE 7	AMC 326727
DOUGLAS LODE 8	AMC 326728
DOUGLAS LODE 9	AMC 326729
DOUGLAS LODE 10	AMC 326730
DOUGLAS LODE 11	AMC 329405
DOUGLAS LODE 12	AMC 326732
DOUGLAS LODE 13	AMC 326733
DOUGLAS LODE 14	AMC 326734
DOUGLAS LODE 15	AMC 326735

16 CLAIMS

RECEIVED
BUREAU OF
LAND MANAGEMENT
AUG 17 9 41 AM '98
ARIZONA
STATE OFFICE
PHOENIX 800700A

ENTERED INTO COMPUTER

AUG 21 1998 JK

VERIFIED

8/26/98

EXHIBIT A

Douglas Millsite Claims

Sections 12, Township 24 South, Range 25 East, and
Section 7, Township 24 South, Range 26 East
Cochise County, Arizona

Owner: Chemical Lime Company (Formerly Chemstar Lime Company)
P.O. Box 985004
Fort Worth, Texas 75185-5004

<u>Claim Name</u>	<u>BLM Serial Number</u>
DOUGLAS MILLSITE 1	AMC 326736
DOUGLAS MILLSITE 2	AMC 326737
DOUGLAS MILLSITE 3	AMC 326738
DOUGLAS MILLSITE 4	AMC 326739
DOUGLAS MILLSITE 5	AMC 326740
DOUGLAS MILLSITE 6	AMC 326741
DOUGLAS MILLSITE 7	AMC 326742
DOUGLAS MILLSITE 8	AMC 326743

8 CLAIMS

RECEIVED
BUREAU OF
LAND MANAGEMENT
AUG 17 9 41 AM '98
ARIZONA
STATE DEPT OF
PROPERTY

ENTERED INTO COMPUTER

AUG 21 1998

VERIFIED

2/8/26/98

EXHIBIT A

Cemetary Millsite Claim
Section 6, Township 24 South, Range 26 East
Cochise County, Arizona

Owner: Chemical Lime Company (Formerly Chemstar Lime Company)
P.O. Box 985004
Fort Worth, Texas 75185-5004

Claim Name

BLM Serial Number

CEMETARY

AMC 327294

① CLAIM

RECEIVED
BUREAU OF
LAND MANAGEMENT
AUG 17 9 41 AM '98
ALBUQUERQUE
STATE OFFICE
FEDERAL BUREAU OF
LAND MANAGEMENT

ENTERED INTO COMPUTER

AUG 21 1998 *JS*

EXHIBIT A

Pedregosa Mountain

Section 18, 19 & 30, Township 21 South, Range 30 East
Cochise County, Arizona

Owner: Chemical Lime Company (Formerly Chemstar Lime Company)
P.O. Box 985004
Fort Worth, Texas 75185-5004

<u>Claim Name</u>	<u>BLM Serial Number</u>
PML 28	AMC 319694
PML 29	AMC 319695
PML 30	AMC 319696
PML 31	AMC 319697
PML 32	AMC 319698
PML 33	AMC 319699
PML 34	AMC 319700
PML 35	AMC 319701
PML 36	AMC 319702
PML 37	AMC 319703
PML 38	AMC 319704
PML 56	AMC 319722
PML 57	AMC 319723
PML 58	AMC 319724
PML 59	AMC 319725
PML 60	AMC 319726
PML 61	AMC 319727

17 CLAIMS

ENTERED INTO COMPUTER

AUG 21 1998

ARIZONA
STATE OFFICE
PHOENIX, AZ 85001

AUG 17 9 41 AM '98

RECEIVED
BUREAU OF
LAND MANAGEMENT

VERIFIED

8/26/98

EXHIBIT A

Ray-Superior Project

Sections 23, 24, 26, & 35, Township 2 South, Range 12 East
Sections 19, 20, 29, 30, 31 & 32, Township 2 South, Range 13 East,
Section 1, Township 3 South, Range 12 East, and
Sections 5 & 6, Township 3 South, Range 13 East
Pinal County, Arizona

Owner: Chemical Lime Company (Formerly Chemstar Lime Company)
P.O. Box 985004
Fort Worth, Texas 75185-5004

<u>Claim Name</u>	<u>BLM Serial Number</u>
AC 70	AMC 318701
AC 71	AMC 318702
AC 72	AMC 318703
AC 73	AMC 318704
AC 79	AMC 318710
AC 80	AMC 318711
AC 81	AMC 318712
AC 82	AMC 318713
AC 89	AMC 318720
AC 92	AMC 318723
AC 93	AMC 318724
AC 94	AMC 318725
AC 95	AMC 318726
AC 96	AMC 318727
AC 97	AMC 318728
AC 98	AMC 318729
AC 99	AMC 318730
AC 100	AMC 318731
AC 101	AMC 318732
AC 102	AMC 318733
AC 109	AMC 318740
AC 110	AMC 318741
AC 111	AMC 318742
AC 112	AMC 318743
AC 113	AMC 318744
AC 114	AMC 318745
AC 124	AMC 318755
AC 125	AMC 318756
AC 130	AMC 318761
AC 136	AMC 318767
AC 137	AMC 318768
AC 142	AMC 318773

32 CLAIMS

ENTERED INTO COMPUTER

AUG 21 1998

RECEIVED
BUREAU OF
LAND MANAGEMENT
Aug 17 9 41 AM '98
ARIZONA
STATE OFFICE
PHOENIX, AZ

VERIFIED

8/26/98

EXHIBIT A

Stardust Project

Sections 10-15, 23 & 24, Township 3 South, Range 15 East, G. & S.R.M.

Sections 18 & 19, Township 3 South, Range 16 East, G. & S.R.M.

Gila County, Arizona

Owner: Chemical Lime Company (Formerly Chemstar Lime Company)
P.O. Box 985004
Fort Worth, Texas 75185-5004

RECEIVED
BUREAU OF
LAND MANAGEMENT
FBI
AUG 17 9 41 AM '98

<u>Claim Name</u>	<u>BLM Serial Number</u>
SDL 15	AMC 318816
SDL 16	AMC 318817
SDL 18	AMC 318819
SDL 19	AMC 318820
SDL 20	AMC 318821
SDL 28	AMC 318829
SDL 32	AMC 318833
SDL 40	AMC 318841
SDL 41	AMC 318842
SDL 43	AMC 318844
SDL 45	AMC 318846
SDL 56	AMC 318857
SDL 58	AMC 318859
SDL 60	AMC 318861
SDL 71	AMC 318872
SDL 72	AMC 318873
SDL 73	AMC 318874
SDL 74	AMC 318875
SDL 75	AMC 318876
SDL 89	AMC 318890
SDL 103	AMC 318904
SDL 114	AMC 318915
SDL 115	AMC 318916
SDL 116	AMC 318917
SDL 117	AMC 318918
SDL 118	AMC 318919
SDL 119	AMC 318920
SDL 129	AMC 318930
SDL 138	AMC 318939
SDL 139	AMC 318940
SDL 140	AMC 318941

31 CLAIMS

ENTERED INTO COMPUTER VERIFIED

AUG 21 1998

8/26/98

UNITED STATES
DEPARTMENT OF THE INTERIOR
BUREAU OF LAND MANAGEMENT

RECEIPT AND ACCOUNTING ADVICE

No. 2389400 04

LM/AZ

08/18/98

Subject: CLAIM MAINTENANCE FEE 1999 - 129

2 1 13

12,900.00 ✓

Applicant:

JILL FOCH-BATO
CHEMICAL LINE COMPANY
PO BOX 985004
FORT WORTH TX 76185-5004Remitter: SAME
CK 32714
(A17) 732-5164

Assignor:

LEASE MANAGEMENT DATA									
<input type="checkbox"/> NEW <input type="checkbox"/> UPDATE <input type="checkbox"/> PAYMENT									
ORIGINAL SERIAL NO.	ASG.	TYPE	ST.	CTY.	FUND SYMBOL			ACRES/UNITS	RATE
APR 531602, ET AL									
AMOUNT	ANV. DATE	EXP. DATE	BILL CYC.	S/C	DISTRICT	NEXT BILL	MISC. DATA	U of M	ACTUAL UNITS
ASSIGNMENT SERIAL NO.	ASG.	TYPE	ST.	CTY.	FUND SYMBOL			ACRES/UNITS	RATE
AMOUNT	ANV. DATE	EXP. DATE	BILL CYC.	S/C	DISTRICT	NEXT BILL	MISC. DATA	U of M	ACTUAL UNITS

APPLY REMITTANCE			
ACTION	FUND SYMBOL	CTY.	AMOUNT
FILING FEE			
RENTAL			
UNEARNED			
REFUND			
TOTAL			
AMOUNT DUE			

Remarks:

BY:

DATE:

- ☐ Lease in Escrow?
☐ KGS?
☐ Auto Escalates?
☐ Auto Renew?

Of Interest?
Operating Rights?
Operator
Bond Filed?

FOR MMS USE ONLY

BILLEE	FOREST REFUGE
NUMBER	
OCS SECTION	
CODE	

CASE FOLDER COPY



A Lhoist Group Company

August 18, 1997

319667 299902
318632 295242
302812 312579 312579
327294 326721 312676
325951 318802
331602

ARIZONA
STATE OFFICE
PHOENIX, ARIZONA

AUG 25 10 07 AM '97

RECEIVED
BUREAU OF
LAND MANAGEMENT

SENT CERTIFIED RETURN RECEIPT REQUESTED

Bureau of Land Management
Arizona State Office
P.O. Box 16563
Phoenix, Arizona 85011

Attention: Records and Title Section

Re: 1998 Maintenance Fees

To Whom It May Concern:

In accordance with the Omnibus Budget Reconciliation Act of August 10, 1993 (Public Law 103-66, 107 Stat. 312), please find enclosed Affidavits of **Proof of Labor and/or Evidence of Payment** for the 1998 assessment year.

The owner of the mining claims is **Chemical Lime Company** (Formerly Chemstar Lime Company) and the current mailing address is **P.O. Box 985004, Fort Worth, Texas 76185-5004**.

(Please note: There is a change in the address.)

Also enclosed is our company check in the amount of \$12,900.00 which represents the claim maintenance fee of \$100.00 per claim for the 1998 assessment year.

Please return the accounting advice confirmation for receipt and a BLM file-stamped copy of the affidavit to the undersigned. If any further information is needed, please inform the undersigned so that we may comply within the time required by law within which to file.

Sincerely,

Jill Fochesato
Geology Assistant

ENTERED IN COMPUTER

al/17/97.

Chemical Lime Company
P.O. Box 985004, Fort Worth, Texas 76185-5004
3700 Hulen Street, Fort Worth, Texas 76107
Phone: (817) 732-8164 (800) 365-6724 Fax: (817) 732-8144

129 ch

AFTER RECORDING RETURN TO:

Jill Fochesato
Chemical Lime Company
P.O. Box 985004
Fort Worth, Texas 76185-5004

Recorded copy
will be sent
when received.

**AFFIDAVIT
EVIDENCE OF PAYMENT
OF ANNUAL MAINTENANCE FEE FOR 1998
IN LIEU OF ASSESSMENT WORK**

This will serve as a notice that the owner of the mining claims/or mill sites listed on Exhibit "A" attached, intends to continue to hold the claims and/or mill sites located in the County of Gila, State of Arizona, in the mining year ending Sept. 1, 1998.

The annual maintenance fee of \$100.00 for each mining claim and mill site, as required under the Omnibus Budget Reconciliation Act of 1993 will be mailed to the Arizona State Office of the BLM on August 25, 1997, in the form of a check in the amount of \$3100.00 for the 31 claims/mill sites listed in the attached exhibit.

The owner of the mining claims/mill sites is:

Chemical Lime Company
(Formerly Chemstar Lime Company)
P.O. Box 985004
Fort Worth, Texas 76185-5004

The claims listed are held and claimed by the owner for the valuable mineral contained therein.

Dated this 24 day of July, 1997.

Jill Fochesato

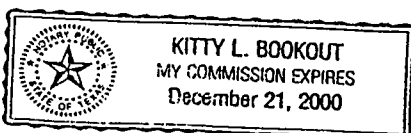
Jill Fochesato
Geology Assistant for Chemical Lime Company

State of Texas
County of Tarrant

Subscribed and sworn to before me
this 24 day of July, 1997

Kitty L. Bookout

Notary Public



RECEIVED
BUREAU OF
LAND MANAGEMENT
Aug 25 10 08 AM '97
ARIZONA
STATE OFFICE
PHOENIX, ARIZONA

Exhibit A

Stardust Project

Sections 10 - 15, 23, & 24, Township 3 South, Range 15 East, G.&S.R.M.

Sections 18 & 19, Township 3 South, Range 16 East, G.&S.R.M.

Gila County, Arizona

Owner: Chemical Lime Company (Formerly Chemstar Lime Company)
P.O. Box 985004
Fort Worth, Texas 75185-5004

<u>Claim Name</u>	<u>BLM Serial Number</u>
SDL 15	AMC 318816
SDL 16	AMC 318817
SDL 18	AMC 318819
SDL 19	AMC 318820
SDL 20	AMC 318821
SDL 28	AMC 318829
SDL 32	AMC 318833
SDL 40	AMC 318841
SDL 41	AMC 318842
SDL 43	AMC 318844
SDL 45	AMC 318846
SDL 56	AMC 318857
SDL 58	AMC 318859
SDL 60	AMC 318861
SDL 71	AMC 318872
SDL 72	AMC 318873
SDL 73	AMC 318874
SDL 74	AMC 318875
SDL 75	AMC 318876
SDL 89	AMC 318890
SDL 103	AMC 318904
SDL 114	AMC 318915
SDL 115	AMC 318916
SDL 116	AMC 318917
SDL 117	AMC 318918
SDL 118	AMC 318919
SDL 119	AMC 318920
SDL 129	AMC 318930
SDL 138	AMC 318939
SDL 139	AMC 318940
SDL 140	AMC 318941

ARIZONA
STATE OFFICE
PHOENIX, ARIZONA

AUG 25 10 08 AM '97

RECEIVED
BUREAU OF
LAND MANAGEMENT

31 ch

AFTER RECORDING RETURN TO:

Jill Fochesato
Chemical Lime Company
P.O. Box 985004
Fort Worth, Texas 76185-5004

Recorded copy
will be sent
when received.

**AFFIDAVIT
EVIDENCE OF PAYMENT
OF ANNUAL MAINTENANCE FEE FOR 1998
IN LIEU OF ASSESSMENT WORK**

This will serve as a notice that the owner of the mining claims/or mill sites listed on Exhibit "A" attached, intends to continue to hold the claims and/or mill sites located in the County of Pinal, State of Arizona, in the mining year ending Sept. 1, 1998.

The annual maintenance fee of \$100.00 for each mining claim and mill site, as required under the Omnibus Budget Reconciliation Act of 1993 will be mailed to the Arizona State Office of the BLM on August 25, 1997, in the form of a check in the amount of \$3200.00 for the 32 claims/mill sites listed in the attached exhibit.

The owner of the mining claims/mill sites is:

Chemical Lime Company
(Formerly Chemstar Lime Company)
P.O. Box 985004
Fort Worth, Texas 76185-5004

The claims listed are held and claimed by the owner for the valuable mineral contained therein.

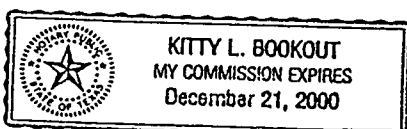
Dated this 24 day of July, 1997.

Jill Fochesato
Jill Fochesato
Geology Assistant for Chemical Lime Company

State of Texas
County of Tarrant

Subscribed and sworn to before me
this 24 day of July, 1997

Kitty L. Bookout
Notary Public



RECEIVED
BUREAU OF
LAND MANAGEMENT
Aug 25 10 08 AM '97
ARIZONA
STATE OFFICE
PHOENIX, ARIZONA

Ray-Superior Project
AC Lode Claims

Sections 23, 24, 26, & 35, Township 2 South, Range 12 East,
Sections 19, 20, 29, 30, 31, & 32, Township 2 South, Range 13 East,
Section 1, Township 3 South, Range 12 East, and
Sections 5 & 6, Township 3 South, Range 13 East
Pinal County, Arizona

Owner: Chemical Lime Company (Formerly Chemstar Lime Company)
P.O. Box 985004
Fort Worth, Texas 76185-5004

<u>Claim Name</u>	<u>BLM Serial Number</u>
AC 70	AMC 318701
AC 71	AMC 318702
AC 72	AMC 318703
AC 73	AMC 318704
AC 79	AMC 318710
AC 80	AMC 318711
AC 81	AMC 318712
AC 82	AMC 318713
AC 89	AMC 318720
AC 92	AMC 318723
AC 93	AMC 318724
AC 94	AMC 318725
AC 95	AMC 318726
AC 96	AMC 318727
AC 97	AMC 318728
AC 98	AMC 318729
AC 99	AMC 318730
AC 100	AMC 318731
AC 101	AMC 318732
AC 102	AMC 318733
AC 109	AMC 318740
AC 110	AMC 318741
AC 111	AMC 318742
AC 112	AMC 318743
AC 113	AMC 318744
AC 114	AMC 318745
AC 124	AMC 318755
AC 125	AMC 318756
AC 130	AMC 318761
AC 136	AMC 318767
AC 137	AMC 318768
AC 142	AMC 318773

ARIZONA
STATE OFFICE
PHOENIX, ARIZONA

AUG 25 10 08 AM '97

RECEIVED
BUREAU OF
LAND MANAGEMENT

32



FEE # 970819586
OFFICIAL RECORD
COCHISE COUNTY
DATE 8/01/97 HOUR 12

AFTER RECORDING RETURN TO:

Jill Fochesato
Chemical Lime Company
P.O. Box 985004
Fort Worth, Texas 76185-5004

REQUEST OF
CHEMICAL LIME CO
CHRISTINE RHODES-RECORDER
FEE : 13.00 PAGES : 8

**AFFIDAVIT
EVIDENCE OF PAYMENT
OF ANNUAL MAINTENANCE FEE FOR 1998
IN LIEU OF ASSESSMENT WORK**

This will serve as a notice that the owner of the mining claims/or mill sites listed on Exhibit "A" attached, intends to continue to hold the claims and/or mill sites located in the County of Cochise, State of Arizona, in the mining year ending Sept. 1, 1998.

The annual maintenance fee of \$100.00 for each mining claim and mill site, as required under the Omnibus Budget Reconciliation Act of 1993 will be mailed to the Arizona State Office of the BLM on August 25, 1997, in the form of a check in the amount of \$6600.00 for the 66 claims/mill sites listed in the attached exhibit.

The owner of the mining claims/mill sites is:

Chemical Lime Company
(Formerly Chemstar Lime Company)
P.O. Box 985004
Fort Worth, Texas 76185-5004

The claims listed are held and claimed by the owner for the valuable mineral contained therein.

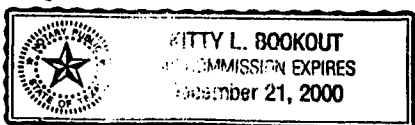
Dated this 21 day of July, 1997.

Jill Fochesato
Jill Fochesato
Geology Assistant for Chemical Lime Company

State of Texas
County of Tarrant

Subscribed and sworn to before me
this 21 day of July, 1997

Kitty L. Bookout
Notary Public



RECEIVED
BUREAU OF
LAND MANAGEMENT
Aug 25 10 07 AM '97
ARIZONA
STATE OFFICE
PHOENIX, ARIZONA

970819586

Exhibit "A"

**Douglas Plant Placer Claims
Sections 1 & 12, Township 24 South, Range 25 East, and
Section 7, Township 24 South, Range 26 East
Cochise County, Arizona**

Owner: Chemical Lime Company (Formerly Chemstar Lime Company)
P.O. Box 985004
Fort Worth, Texas 76185-5004

<u>Claim Name</u>	<u>BLM Serial Number</u>
Howard Sidney # 1	AMC 312580 ✓
Howard Sidney # 2	AMC 312581 ✓
Howard Sidney # 3	AMC 299902
Howard Sidney # 4	AMC 299903
HS # 5	AMC 295242 ✓
HS # 6	AMC 295243
HS # 7	AMC 295244
HS # 8	AMC 295245 -
Alison #1	AMC 312579
Lisa #1	AMC 312582 ✓
Meredith #1	AMC 312676
Nancie #1	AMC 312677
Susan #1	AMC 312678
Tracy #1	AMC 312679

14 Claims



RECEIVED
BUREAU OF
LAND MANAGEMENT
Aug 25 10 07 AM '97
ARIZONA
STATE OFFICE
PHOENIX, ARIZONA

970819586

Douglas Millsite Claims
Section 12, Township 24 South, Range 25 East, and
Section 7, Township 24 South, Range 26 East
Cochise County, Arizona

Owner: Chemical Lime Company (Formerly Chemstar Lime Company)
P.O. Box 985004
Fort Worth, Texas 76185-5004

<u>Claim Name</u>	<u>BLM Serial Number</u>
Douglas Millsite 1	AMC 326736
Douglas Millsite 2	AMC 326737
Douglas Millsite 3	AMC 326738
Douglas Millsite 4	AMC 326739
Douglas Millsite 5	AMC 326740
Douglas Millsite 6	AMC 326741
Douglas Millsite 7	AMC 326742
Douglas Millsite 8	AMC 326743

8 Claims

RECEIVED
BUREAU OF
LAND MANAGEMENT
AUG 25 10 07 AM '97
ARIZONA
STATE OFFICE
PHOENIX, ARIZONA

970819586

Douglas Placer Claims
Sections 1 & 12, Township 24 South, Range 25 East
Cochise County, Arizona

Owner: Chemical Lime Company (Formerly Chemstar Lime Company)
P.O. Box 985004
Fort Worth, Texas 76185-5004

<u>Claim Name</u>	<u>BLM Serial Number</u>
Susan 2	325951
Susan 3	325952
Susan 4	325953
Susan 5	325954
Howard Sidney #9	325955
Howard Sidney #10	325956

6 Claims *ch*

RECEIVED
BUREAU OF
LAND MANAGEMENT
AUG 25 10 07 AM '97
ARIZONA
STATE OFFICE
PHOENIX, ARIZONA

970819586

Lime Hill Lode Claims
Section 1, Township 24 South, Range 25 East
Cochise County, Arizona

Owner: Chemical Lime Company (Formerly Chemstar Lime Company)
P.O. Box 985004
Fort Worth, Texas 76185-5004

<u>Claim Name</u>	<u>BLM Serial Number</u>
LHL 1	AMC 331602
LHL 2	AMC 302834
LHL 3	AMC 302835
LHL 4	AMC 302836

4 Claims

RECEIVED
BUREAU OF
LAND MANAGEMENT
Aug 25 10 07 AM '97
ARIZONA
STATE OFFICE
PHOENIX, ARIZONA

970819586

Douglas Lode Claims
Sections 1 & 12, Township 24 South, Range 25 East, and
Section 7, Township 24 South, Range 26 East
Cochise County, Arizona

Owner: Chemical Lime Company (Formerly Chemstar Lime Company)
P.O. Box 985004
Fort Worth, Texas 76185-5004

<u>Claim Name</u>	<u>BLM Serial Number</u>
Douglas Lode 1	AMC 326721
Douglas Lode 2	AMC 326722
Douglas Lode 3	AMC 326723
Douglas Lode 3A	AMC 331174
Douglas Lode 4	AMC 326724
Douglas Lode 5	AMC 326725
Douglas Lode 6	AMC 326726
Douglas Lode 7	AMC 326727
Douglas Lode 8	AMC 326728
Douglas Lode 9	AMC 326729
Douglas Lode 10	AMC 326730
Douglas Lode 11	AMC 329405
Douglas Lode 12	AMC 326732
Douglas Lode 13	AMC 326733
Douglas Lode 14	AMC 326734
Douglas Lode 15	AMC 326735

16 Claims

RECEIVED
BUREAU OF
LAND MANAGEMENT
Aug 25 10 07 AM '97
ARIZONA
STATE OFFICE
PHOENIX, ARIZONA

970819586

Cemetery Millsite Claim

Section 6, Township 24 South, Range 26 East
Cochise County, Arizona

Owner: Chemical Lime Company (Formerly Chemstar Lime Company)
P. O. Box 985004
Fort Worth, TX 76185-5004

Claim Name

BLM Serial Number

Cemetery

AMC 327294

1 Claim. *[Signature]*

RECEIVED
BUREAU OF
LAND MANAGEMENT
Aug 25 10 08 AM '97
ARIZONA
STATE OFFICE
PHOENIX, ARIZONA

970819586

Pedregosa Mountain
PML Lode Claims
Sections 18, 19, & 30, Township 21 South, Range 30 East
Cochise County, Arizona

Owner: Chemical Lime Company (Formerly Chemstar Lime Company)
P.O. Box 985004
Fort Worth, Texas 76185-5004

<u>Claim Name</u>	<u>BLM Serial Number</u>
PML 28	AMC 319694
PML 29	AMC 319695
PML 30	AMC 319696
PML 31	AMC 319697
PML 32	AMC 319698
PML 33	AMC 319699
PML 34	AMC 319700
PML 35	AMC 319701
PML 36	AMC 319702
PML 37	AMC 319703
PML 38	AMC 319704
PML 56	AMC 319722
PML 57	AMC 319723
PML 58	AMC 319724
PML 59	AMC 319725
PML 60	AMC 319726
PML 61	AMC 319727

17 Claims


ARIZONA
STATE OFFICE
PHOENIX, ARIZONA

AUG 25 10 08 AM '97

RECEIVED
BUREAU OF
LAND MANAGEMENT

970819586

UNITED STATES
DEPARTMENT OF THE INTERIOR
BUREAU OF LAND MANAGEMENT

RECEIPT AND ACCOUNTING ADVICE

NO. 2372611 04

TC/AZ

08/26/97

Subject: CLAIM MAINTENANCE FEE 1998 - 129

2 50 13

12,900.00

Applicant:

CHEMICAL LIME CO
BOX 985004
3700 HULEN ST
FORT WORTH TX 76107

Remitter: CK 28652 - \$6300.00
CK 28497 - \$6600.00

Assignor:

LEASE MANAGEMENT DATA					<input type="checkbox"/> NEW	<input type="checkbox"/> UPDATE	<input type="checkbox"/> PAYMENT			
ORIGINAL SERIAL NO.	ASG.	TYPE	ST.	CTY.	FUND SYMBOL			ACRES/UNITS	RATE	
AMC 312580, ET AL										
AMOUNT	ANV. DATE	EXP. DATE	BILL CYC.	S/C	DISTRICT	NEXT BILL	MISC. DATA	U of M	ACTUAL UNITS	
ASSIGNMENT SERIAL NO.	ASG.	TYPE	ST.	CTY.	FUND SYMBOL			ACRES/UNITS	RATE	
AMOUNT	ANV. DATE	EXP. DATE	BILL CYC.	S/C	DISTRICT	NEXT BILL	MISC. DATA	U of M	ACTUAL UNITS	

APPLY REMITTANCE			
ACTION	FUND SYMBOL	CTY.	AMOUNT
FILING FEE			
RENTAL			
UNEARNED			
REFUND			
TOTAL			
AMOUNT DUE			

Remarks:

BY:

DATE:

☐ Lease in Escrow?
☐ KGS?
☐ Auto Escalates?
☐ Auto Renew?

Of Interest?
Operating Rights?
Operator
Bond Filed?

FOR MMS USE ONLY

BILLEE	FOREST REFUGE
NUMBER	
OCS SECTION	
CODE	



CHEMICAL LIME

July 25, 1996

SENT CERTIFIED RETURN RECEIPT REQUESTED

Bureau of Land Management
Arizona State Office
P.O. Box 16563
Phoenix, Arizona 85011

318632 312579
319667 299902
326721 295242
331174 312676
329405 318802
325951
327294
331602
302812

Aug 9 9 34 AM '96
RECEIVED
BUREAU OF
LAND MANAGEMENT
ARIZONA
STATE OFFICE
PHOENIX, ARIZONA

Attention: Records and Title Section

Re: 1997 Maintenance Fees

To Whom It May Concern:

In accordance with the Omnibus Budget Reconciliation Act of August 10, 1993 (Public Law 103-66, 107 Stat. 312), please find enclosed Affidavits of **Proof of Labor and/or Evidence of Payment** for the 1997 assessment year.

The owner of the mining claims is **Chemical Lime Company** (Formerly Chemstar Lime Company) and the current mailing address is **P.O. Box 121874, Fort Worth, Texas 76121-1874**.

Also enclosed is our company check in the amount of \$12,900.00 which represents the claim maintenance fee of \$100.00 per claim for the 1997 assessment year.

Please return the accounting advice confirmation for receipt and a BLM file-stamped copy of the affidavit to the undersigned. If any further information is needed, please inform the undersigned so that we may comply within the time required by law within which to file.

Sincerely,

Cheryl Dickinson

Cheryl Dickinson
Geology Assistant

ENTERED IN COMPUTER

SEP 03 1996

gjs

CHEMICAL LIME COMPANY

3700 HULEN STREET FT. WORTH, TEXAS 76107-6916

P.O. Box 121874 FT. WORTH, TEXAS 76121-1874 (800) 365 6724 (817) 732 8164

AFTER RECORDING RETURN TO:

Cheryl Dickinson
Chemical Lime Company
P.O. Box 121874
Fort Worth, TX 76121

RECEIVED
BUREAU OF
LAND MANAGEMENT
Aug 9 9 34 AM '96
ARIZONA
STATE OFFICE
PHOENIX, ARIZONA

PROOF OF LABOR AND/OR EVIDENCE OF PAYMENT

Maintenance Fee for Assessment Year Beginning September 1, 1996

STATE OF TEXAS)
) SS.
COUNTY OF TARRANT)

TO ALL WHOM IT MAY CONCERN:

This will serve as notice that the owner or claimant of the mining claim(s) listed in Exhibit "A" has paid the claim maintenance fee of \$100.00 for each mining claim or mill site, for the assessment year beginning September 1, 1996, and intends to continue to hold such claims as authorized by the General Mining Law of 1872.

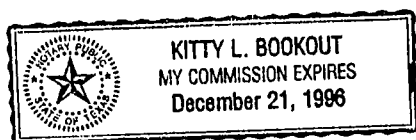
Name and Address of Owner: Chemical Lime Company
 (Formerly Chemstar Lime Company)
 P.O. Box 121874
 Fort Worth, Texas 76121-1874

Dated this 6 day of August, 1996

Cheryl Dickinson
Cheryl Dickinson
Geology Assistant for Chemical Lime Company

Subscribed and sworn to before me
this 6 day of August, 1996

Kitty L. Bookout
Notary Public



ENTERED IN COMPUTER

SEP 03 1996

JB
JB

Douglas Plant Placer Claims
Sections 1 & 12, Township 24 South, Range 25 East, and
Section 7, Township 24 South, Range 26 East
Cochise County, Arizona

Owner: Chemical Lime Company (Formerly Chemstar Lime Company)
P.O. Box 121874
Fort Worth, Texas 76121-1874

<u>Claim Name</u>	<u>BLM Serial Number</u>
Howard Sidney # 1	AMC 312580
Howard Sidney # 2	AMC 312581
Howard Sidney # 3	AMC 299902
Howard Sidney # 4	AMC 299903
HS # 5	AMC 295242
HS # 6	AMC 295243
HS # 7	AMC 295244
HS # 8	AMC 295245
Alison #1	AMC 312579
Lisa #1	AMC 312582
Meredith #1	AMC 312676
Nancie #1	AMC 312677
Susan #1	AMC 312678
Tracy #1	AMC 312679

Total claims: 14

ARIZONA
STATE OFFICE
PHOENIX, ARIZONA

AUG 9 9 34 AM '96

RECEIVED
BUREAU OF
LAND MANAGEMENT

ENTERED IN COMPUTER

SEP 03 1996 JB JB

Stardust Project
Sections 10 - 15, 23, & 24, Township 3 South, Range 15 East, G.&S.R.M.
Sections 18 & 19, Township 3 South, Range 16 East, G.&S.R.M.
Gila County, Arizona

Owner: Chemical Lime Company (Formerly Chemstar Lime Company)
P.O. Box 121874
Fort Worth, Texas 76121-1874

<u>Claim Name</u>	<u>BLM Serial Number</u>
SDL 15	AMC 318816
SDL 16	AMC 318817
SDL 18	AMC 318819
SDL 19	AMC 318820
SDL 20	AMC 318821
SDL 28	AMC 318829
SDL 32	AMC 318833
SDL 40	AMC 318841
SDL 41	AMC 318842
SDL 43	AMC 318844
SDL 45	AMC 318846
SDL 56	AMC 318857
SDL 58	AMC 318859
SDL 60	AMC 318861
SDL 71	AMC 318872
SDL 72	AMC 318873
SDL 73	AMC 318874
SDL 74	AMC 318875
SDL 75	AMC 318876
SDL 89	AMC 318890
SDL 103	AMC 318904
SDL 114	AMC 318915
SDL 115	AMC 318916
SDL 116	AMC 318917
SDL 117	AMC 318918
SDL 118	AMC 318919
SDL 119	AMC 318920
SDL 129	AMC 318930
SDL 138	AMC 318939
SDL 139	AMC 318940
SDL 140	AMC 318941

ENTERED IN COMPUTER

SEP 03 1996 *JKJ*

RECEIVED
BUREAU OF
LAND MANAGEMENT
Aug 9 9 34 AM '96
ARIZONA
STATE OFFICE
PHOENIX, ARIZONA

Ray-Superior Project
AC Lode Claims
Sections 23, 24, 26, & 35, Township 2 South, Range 12 East,
Sections 19, 20, 29, 30, 31, & 32, Township 2 South, Range 13 East,
Section 1, Township 3 South, Range 12 East, and
Sections 5 & 6, Township 3 South, Range 13 East
Pinal County, Arizona

Owner: Chemical Lime Company (Formerly Chemstar Lime Company)
P.O. Box 121874
Fort Worth, Texas 76121-1874

<u>Claim Name</u>	<u>BLM Serial Number</u>
AC 70	AMC 318701
AC 71	AMC 318702
AC 72	AMC 318703
AC 73	AMC 318704
AC 79	AMC 318710
AC 80	AMC 318711
AC 81	AMC 318712
AC 82	AMC 318713
AC 89	AMC 318720
AC 92	AMC 318723
AC 93	AMC 318724
AC 94	AMC 318725
AC 95	AMC 318726
AC 96	AMC 318727
AC 97	AMC 318728
AC 98	AMC 318729
AC 99	AMC 318730
AC 100	AMC 318731
AC 101	AMC 318732
AC 102	AMC 318733
AC 109	AMC 318740
AC 110	AMC 318741
AC 111	AMC 318742
AC 112	AMC 318743
AC 113	AMC 318744
AC 114	AMC 318745
AC 124	AMC 318755
AC 125	AMC 318756
AC 130	AMC 318761
AC 136	AMC 318767
AC 137	AMC 318768
AC 142	AMC 318773

ENTERED IN COMPUTER

SEP 03 1996

ARIZONA
STATE OFFICE
PHOENIX, ARIZONA

AUG 9 9 34 AM '96

RECEIVED
BUREAU OF
LAND MANAGEMENT

32

Pedregosa Mountain
PML Lode Claims
Sections 18, 19, & 30, Township 21 South, Range 30 East
Cochise County, Arizona

Owner: Chemical Lime Company (Formerly Chemstar Lime Company)
P.O. Box 121874
Fort Worth, Texas 76121-1874

<u>Claim Name</u>	<u>BLM Serial Number</u>
PML 28	AMC 319694
PML 29	AMC 319695
PML 30	AMC 319696
PML 31	AMC 319697
PML 32	AMC 319698
PML 33	AMC 319699
PML 34	AMC 319700
PML 35	AMC 319701
PML 36	AMC 319702
PML 37	AMC 319703
PML 38	AMC 319704
PML 56	AMC 319722
PML 57	AMC 319723
PML 58	AMC 319724
PML 59	AMC 319725
PML 60	AMC 319726
PML 61	AMC 319727

ARIZONA
STATE OFFICE
PHOENIX, ARIZONA

AUG 9 9 34 AM '96

RECEIVED
BUREAU OF
LAND MANAGEMENT

ENTERED IN COMPUTER

SEP 03 1996

JP JS

Douglas Millsite Claims
Section 12, Township 24 South, Range 25 East, and
Section 7, Township 24 South, Range 26 East
Cochise County, Arizona

Owner: Chemical Lime Company (Formerly Chemstar Lime Company)
P.O. Box 121874
Fort Worth, Texas 76121-1874

<u>Claim Name</u>	<u>BLM Serial Number</u>
Douglas Millsite 1	AMC 326736
Douglas Millsite 2	AMC 326737
Douglas Millsite 3	AMC 326738
Douglas Millsite 4	AMC 326739
Douglas Millsite 5	AMC 326740
Douglas Millsite 6	AMC 326741
Douglas Millsite 7	AMC 326742
Douglas Millsite 8	AMC 326743

Total claims: 8

ARIZONA
STATE OFFICE
PHOENIX, ARIZONA

AUG 9 9 34 AM '96

RECEIVED
BUREAU OF
LAND MANAGEMENT

ENTERED IN COMPUTER

SEP 03 1996

JB JB

Exhibit "A"

Douglas Lode Claims
Sections 1 & 12, Township 24 South, Range 25 East, and
Section 7, Township 24 South, Range 26 East
Cochise County, Arizona

Owner: Chemical Lime Company (Formerly Chemstar Lime Company)
P.O. Box 121874
Fort Worth, Texas 76121-1874

<u>Claim Name</u>	<u>BLM Serial Number</u>
Douglas Lode 1	AMC 326721
Douglas Lode 2	AMC 326722
Douglas Lode 3	AMC 326723
Douglas Lode 3A	AMC 331174
Douglas Lode 4	AMC 326724
Douglas Lode 5	AMC 326725
Douglas Lode 6	AMC 326726
Douglas Lode 7	AMC 326727
Douglas Lode 8	AMC 326728
Douglas Lode 9	AMC 326729
Douglas Lode 10	AMC 326730
Douglas Lode 11	AMC 329405
Douglas Lode 12	AMC 326732
Douglas Lode 13	AMC 326733
Douglas Lode 14	AMC 326734
Douglas Lode 15	AMC 326735

ARIZONA
STATE OFFICE
PHOENIX, ARIZONA

AUG 9 9 34 AM '96

RECEIVED
BUREAU OF
LAND MANAGEMENT

ENTERED IN COMPUTER

SEP 03 1996

JB

Douglas Placer Claims
Sections 1 & 12, Township 24 South, Range 25 East
Cochise County, Arizona

Owner: Chemical Lime Company (Formerly Chemstar Lime Company)
P.O. Box 121874
Fort Worth, Texas 76121-1874

<u>Claim Name</u>	<u>BLM Serial Number</u>
Susan 2	325951
Susan 3	325952
Susan 4	325953
Susan 5	325954
Howard Sidney #9	325955
Howard Sidney #10	325956

Total claims: 6

RECEIVED
BUREAU OF
LAND MANAGEMENT
ARIZONA
STATE OFFICE
PHOENIX, ARIZONA
Aug 9 9 34 AM '96

ENTERED IN COMPUTER

SEP 03 1996

[Signature]

Cemetery Millsite Claim

Section 6, Township 24 South, Range 26 East
Cochise County, Arizona

Owner: Chemical Lime Company (Formerly Chemstar Lime Company)
P. O. Box 121874
Fort Worth, TX 76121

Claim Name

BLM Serial Number

Cemetery

AMC 327294

ARIZONA
STATE OFFICE
PHOENIX, ARIZONA

AUG 9 9 34 AM '96

RECEIVED
BUREAU OF
LAND MANAGEMENT

ENTERED IN COLUMBIA

SEP 03 1996

[Handwritten signature]

Exhibit "A"

Lime Hill Lode Claims
Section 1, Township 24 South, Range 25 East
Cochise County, Arizona

Owner: Chemical Lime Company (Formerly Chemstar Lime Company)
P.O. Box 121874
Fort Worth, Texas 76121-1874

<u>Claim Name</u>	<u>BLM Serial Number</u>
L H L 1	AMC 331602 -1
L H L 2	AMC 302834
L H L 3	AMC 302835
L H L 4	AMC 302836

Total claims: 4

RECEIVED
BUREAU OF
LAND MANAGEMENT
Aug 9 9 34 AM '96
ARIZONA
STATE OFFICE
PHOENIX, ARIZONA

ENTERED IN COM. FILE

SEP 03 1996

JBC

UNITED STATES
DEPARTMENT OF THE INTERIOR
BUREAU OF LAND MANAGEMENT

RECEIPT AND ACCOUNTING ADVICE

NO. 2228512

BF/AZ

08/12/96

04

Subject: CLAIM MAINTENANCE FEE 1997 (129)

2 3 13

12,900.22

Applicant:

CHEMICAL LIME COMPANY

PO BOX 121674

FORT WORTH, TX 76121-1674

SAME - CK #24205

Remitter: 817 732-8164

Assignor:

EASE MANAGEMENT DATA									
<input type="checkbox"/> NEW <input type="checkbox"/> UPDATE <input type="checkbox"/> PAYMENT									
ORIGINAL SERIAL NO.	ASG.	TYPE	ST.	CTY.	FUND SYMBOL			ACRES/UNITS	RATE
AMC									
AMC									
AMC									
AMOUNT	ANV. DATE	EXP. DATE	BILL CYC.	S/C	DISTRICT	NEXT BILL	MISC. DATA	U of M	ACTUAL UNITS
AMC	3/8872	8/16	⑤			AMC	325951-956	⑥	
	3/8890	3/8904	②				327294	①	
	3/8915	3/8920	①				331602	①	
ASSIGNMENT SERIAL NO.	ASG.	TYPE	ST.	CTY.	FUND SYMBOL			ACRES/UNITS	RATE
318930		318720	②				302832-836	⑤	
318940		941	①						
318707		704	④						
AMOUNT	ANV. DATE	EXP. DATE	BILL CYC.	S/C	DISTRICT	NEXT BILL	MISC. DATA	U of M	ACTUAL UNITS
	318711	7/3	③						
	318723	3/8733	①						
	318740	445	⑥						
APPLY REMITTANCE									
ACTION	FUND SYMBOL	CTY.	AMOUNT	Remarks:					
BILLING FEE	318755-756		①	AMC 299902-903 ②					
RENTAL	318741, 318773		②	295242-245-④					
	318767-768		②	312579-582 ④					
UNEARNED	319694-727		①⑦	312676-679 ④					
REFUND	326736-743		⑧	318816-821 ①					
TOTAL	326721-730		⑩	318829, 318833 ②					
AMOUNT DUE	331174, 329405		④	318841-842 ②					
Lease in Escrow? 324732-735-④ KGS? Of Interest? Auto Escalates? Operating Rights? Auto Renew? Operator Bond Filed?				BY: 318846, 318857 ② 318859, 318861 ② DATE:					
FOR MMS USE ONLY									
BILLEE		NUMBER		FOREST REFUGE					
OCS SECTION		CODE							

UNITED STATES
DEPARTMENT OF THE INTERIOR
BUREAU OF LAND MANAGEMENT

RECEIPT AND ACCOUNTING ADVICE

NO. 2228512

BF/AZ

08/12/96

04

Subject: CLAIM MAINTENANCE FEE 1997 (129)

2 3 13

12,900.00

Applicant:

CHEMICAL LIME COMPANY

PO BOX 121874

FORT WORTH, TX 76121-1874

SAME - CK #24205

Remitter: 817 732-8164

Assignor:

LEASE MANAGEMENT DATA ☐ NEW ☐ UPDATE ☐ PAYMENT

ORIGINAL SERIAL NO.	ASG.	TYPE	ST.	CTY.	FUND SYMBOL	ACRES/UNITS	RATE
AMC							

AMOUNT	ANV. DATE	EXP. DATE	BILL CYC.	S/C	DISTRICT	NEXT BILL	MISC. DATA	U of M	ACTUAL UNITS

ASSIGNMENT SERIAL NO.	ASG.	TYPE	ST.	CTY.	FUND SYMBOL	ACRES/UNITS	RATE

AMOUNT	ANV. DATE	EXP. DATE	BILL CYC.	S/C	DISTRICT	NEXT BILL	MISC. DATA	U of M	ACTUAL UNITS

APPLY REMITTANCE

ACTION	FUND SYMBOL	CTY.	AMOUNT
FILED FEE			
RENTAL			
UNEARNED			
REFUND			
TOTAL			
AMOUNT DUE			

Remarks:

BY:

DATE:

☐ Lease in Escrow?☐ KGS?☐ Auto Escalates?☐ Auto Renew?

Of Interest?

Operating Rights?

Operator

Bond Filed?

FOR MMS USE ONLY

BILLEE	FOREST REFUGE
NUMBER	
OCS SECTION	
CODE	

CASE FOLDER COPY

NOTICE!!

These documents have been scanned!

Do not place un-scanned documents beneath this notice!

Do not remove this notice from this file!

GPO Jacket No. 560-102
Print Order 61540
Rise Business Services, LLC
Job=AZ15 7/29/2019



Box Number= AZ15177



Claim Begin-End: AMC331602-AMC331602

5 Miscellaneous



AZ15177-1

AMC331602-AMC331727

UNITED STATES DEPARTMENT OF THE INTERIOR
BUREAU OF LAND MANAGEMENT
ARIZONA STATE OFFICE

IN REPLY REFER TO:
AMC 331602

Memorandum

To: Case File

From: E. Stoh

Subject: Documentation of Telephone Conversation

Name of Person Contacted: Mike Benell, Chemical Lime Co,
H. Worth TX

Telephone Number of Person Contacted: 817-732-8164

Date of Contact: 10-31-94

Summary: Had thought Chemical Lime Co.
replaced Chemstar Lime Co. also had
both a P.O. Box # & a street #.

Mr. Benell said Chemstar was no
more, put in name of Chemical Lime Co.
Street address & Box # are both correct.

NOTICE!!

These documents have been scanned!

Do not place un-scanned documents beneath this notice!

Do not remove this notice from this file!

GPO Jacket No. 560-102
Print Order 61540
Rise Business Services, LLC
Job=AZ15 7/29/2019



Box Number= AZ15177



Claim Begin-End: AMC331602-AMC331602

6 Location Notices-Amendments and Supporting Documents



AZ15177-1

AMC331602-AMC331727



CHEMICAL LIME

March 7, 1996

RECEIVED
BUREAU OF
LAND MANAGEMENT
MAR 11 10 31 AM '96
ARIZONA
STATE OFFICE
PHOENIX, ARIZONA

Bureau of Land Management
Public Room - Mining Claims
3707 N. 7th Street
P.O. Box 16563
Phoenix, Arizona 85011

To the Public Room - Mining Claims:

Enclosed are Ammended Notice of Locations for claims Douglas Lode 3A and LHL-1 lode mining claims and a check for \$10.26 for the filing fee.

The enclosed Ammended Notice of Locations were revised only for the company name.

Please return file-stamped copies of the Notice of Locations. If you have any questions, please let me know.

Sincerely,

Donald R Russell

Donald R. Russell
Quarry Superintendent

CHEMICAL LIME COMPANY

ROUTE 1, Box 110 DOUGLAS, ARIZONA 85607 (520) 364 2429 FAX (520) 364 2706

Form 1370-41
March 1984)

UNITED STATES
DEPARTMENT OF THE INTERIOR
BUREAU OF LAND MANAGEMENT

RECEIPT AND ACCOUNTING ADVICE

No. 2096171

Subject:

WG/AZ

08/23/94

Applicant:

CLAIM MAINTENANCE FEE 1995 (133)

2 28 13

13,300.00

CHEMICAL LIME CO.
BOX 121874

FORT WORTH TX. 76121-1874

Remitter: SAME CK. # 016957
817-732-8164

Assignor:

LEASE MANAGEMENT DATA

☐ NEW

☐ UPDATE

☐ PAYMENT

ORIGINAL SERIAL NO.	ASG.	TYPE	ST.	CTY.	FUND SYMBOL	ACRES/UNITS	RATE
AMC 295242, ET AL							

AMOUNT	ANV. DATE	EXP. DATE	BILL CYC.	S/C	DISTRICT	NEXT BILL	MISC. DATA	U of M	ACTUAL UNITS
AMC	3/8/67	768		2		AMC	3/8/72	727	6
	3/8/73			1			3/25/95	956	6

ASSIGNMENT SERIAL NO.	ASG.	TYPE	ST.	CTY.	FUND SYMBOL	ACRES/UNITS	RATE
3/8/81	6		81	2		3/26/72	743
3/8/81	9	-21		3		3/27/94	1

AMOUNT	ANV. DATE	EXP. DATE	BILL CYC.	S/C	DISTRICT	NEXT BILL	MISC. DATA	U of M	ACTUAL UNITS
	3/8/82	9		1					
	3/8/83			1					

APPLY REMITTANCE

ACTION	FUND SYMBOL	CTY.	AMOUNT
FILING FEE	3/8/84	84	2
	3/8/84		1
RENTAL	3/8/84		1
	3/8/85		1
UNEARNED	3/8/85		1
REFUND	3/8/86		1
TOTAL	3/8/87	-876	5
AMOUNT DUE	3/8/89		1

Remarks:

AMC 295242 - 245 4
299902 - 903 2
302834 - 836 3
302853 - 857 5
312579 - 582 4
312676 - 679 4
318701 - 704 4
318710 - 713 4
318720 - 720 1

BY:

DATE:

FOR MMS USE ONLY

BILLEE	NUMBER	FOREST REFUGE
	3/8/73	733
OCS SECTION	3/8/74	745
CODE	3/8/75	756

- ☐ Lease in Escrow?
☐ KGS?
☐ Auto Escalates?
☐ Auto Renew?

Operator
Bond Filed?

3/8/91 - 920 6
3/8/92 - 926 1
3/8/93 - 941 3
3/9694 - 704 11

3/8/78 - 786
3/8/79 - 791

10/26/94

SERIAL NO: AMC331602 CLAIM NAME: LHL 1

CASE TYPE: 384101

=====

CHEMSTAR LIME CO BOX 121874 FORT WORTH ,TX 76121
OWNER

=====

24 S 25 E GILA-SALT R. 001 NE NW COCHISE AZ
DISTRICT SAFFORD

=====

SEP 30,1994	403	LOCATION DATE	
OCT 06,1994	395	RECORDATION DATE	
OCT 06,1994	482	RENTAL/MAINTENANCE FEE	1995
OCT 06,1994	669	LAND STATUS CHECKED	
OCT 06,1994	501	ACCT ADV IN LEAD FILE	331602
SEP 30,1994	880	RESERVED MINERAL ESTATE	SX

RECORDING REQUESTED BY:
M. William Tilden, Esq.

AFTER RECORDING RETURN TO:
M. William Tilden, Esq.
Gresham, Varner, Savage, Nolan & Tilden
600 North Arrowhead Avenue
San Bernardino, California 92401



FEE # 960203517
OFFICIAL RECORDS
COCHISE COUNTY
DATE 2/13/96 HOUR 4

REQUEST OF
TILDEN, M WILLIAM
CHRISTINE RHODES-RECORDER
FEE : 10.00 PAGES : 1

AMENDED NOTICE OF LOCATION
(Arizona-Lode)

The undersigned **Chemical Lime Company of Arizona**, an Arizona corporation, whose address is **c/o Jim Kelley, Vice-President, Geology, Chemical Lime Company of Arizona, P. O. 121874, Fort Worth, Texas 76121**, has amended the **L H L - 1** lode mining claim, **AMC 331602**, more particularly described below. The date of location is the 30th day of September, 1994. The date of this amendment is the 12th day of FEBRUARY, 1995.

The number of linear feet claimed in length along the course of the vein, each way from the point of discovery, is 1490 feet in a northerly direction, and 10 feet in a southerly direction, together with 300 feet on each side of the center of the claim. The general course of the lode or vein is north/south.

The lode mining claim is located in the

NE Quarter of Section 1, T. 24 S., R. 25 E.,
NW Quarter of Section 1, T. 24 S., R. 25 E.,
Gila & Salt River Meridian, Cochise County, Arizona, and is described by metes and bounds as follows:

Beginning at Corner No. 1 from which the north quarter corner of Section 1, Township 24 South, Range 25 East, G&SRM, bears N. 16° 06' 30" E., a distance of 1557.50 feet;

Thence	<u>north</u>	a distance of	<u>1500</u>	feet to Corner No. 2;
Thence	<u>east</u>	a distance of	<u>300</u>	feet to Corner No. 3;
Thence	<u>east</u>	a distance of	<u>300</u>	feet to Corner No. 4;
Thence	<u>south</u>	a distance of	<u>1500</u>	feet to Corner No. 5;
Thence	<u>west</u>	a distance of	<u>300</u>	feet to Corner No. 6;
Thence	<u>west</u>	a distance of	<u>300</u>	feet to Corner No. 1,
the place of beginning.				

The boundaries of this lode claim are monumented by six substantial posts projecting at least four feet above the surface of the ground, one at each corner of the claim and one at the center of each end line of this lode claim; marked to identify the corner or end center of this claim.

This claim is contiguous to and is bounded by the following claims:

L H L - 2 on the east
Douglas Lode 1 on the south

The purpose of this amended notice is to correct a clerical error in the corporate name of the locator as stated in the original notice of location. There is no change to the placement of the monuments or to the exterior boundaries of the claim.

This amended notice of location is made without waiver of any previously acquired rights by virtue of a location made on the 30th day of September, 1994 and recorded in the Cochise County, Arizona, Records, as Document No. 940926688, and filed with the Bureau of Land Management under Serial No. AMC 331602, and to the extent that the prior location remains valid, this location is intended as an amended notice of location. It also may be considered as an original location made this date if for any reason the claim is not good, valid and subsisting at the date of this amendment. This notice is posted on the claim this date and a true copy is to be recorded in the Office of the Recorder of said county.

Chemical Lime Company of Arizona
an Arizona corporation

By

R. L. Gentry

Agent

ENTERED IN COMPUTER

ARIZONA
STATE OFFICE
PHOENIX, ARIZONA

MAR 11 10 31 AM '96

RECEIVED
BUREAU OF
LAND MANAGEMENT

UNITED STATES
DEPARTMENT OF THE INTERIOR
BUREAU OF LAND MANAGEMENT

RECEIPT AND ACCOUNTING ADVICE

BF/AZ NO. 2190338
03/12/86

Subject: AMENDMENTS (2) 2 5 12 10.00

Applicant: CHEMICAL LIME COMPANY OF AZ
C/O JIM KELLEY, VP
PO 121874
FORT WORTH, TX 76121

Remitter: CHEMSTAR, INC. - CK #1709
RTE 1, BOX 110
DOUGLAS, AZ 85607
520-364-2429

Assignor:

LEASE MANAGEMENT DATA										<input type="checkbox"/> NEW	<input type="checkbox"/> UPDATE	<input type="checkbox"/> PAYMENT
ORIGINAL SERIAL NO.		ASG.	TYPE	ST.	CTY.	FUND SYMBOL			ACRES/UNITS	RATE		
AMC331174, 331602												
AMOUNT	ANV. DATE	EXP. DATE	BILL CYC.	S/C	DISTRICT	NEXT BILL	MISC. DATA	U of M	ACTUAL UNITS			
ASSIGNMENT SERIAL NO.		ASG.	TYPE	ST.	CTY.	FUND SYMBOL			ACRES/UNITS	RATE		
AMOUNT	ANV. DATE	EXP. DATE	BILL CYC.	S/C	DISTRICT	NEXT BILL	MISC. DATA	U of M	ACTUAL UNITS			
APPLY REMITTANCE					Remarks:							
ACTION	FUND SYMBOL		CTY.	AMOUNT								
FILING FEE												
RENTAL												
UNEARNED												
REFUND												
TOTAL												
AMOUNT DUE												
<input type="checkbox"/> Lease in Escrow? <input type="checkbox"/> KGS? <input type="checkbox"/> Auto Escalates? <input type="checkbox"/> Auto Renew?					FOR MMS USE ONLY							
Of Interest? Operating Rights? Operator Bond Filed?					BILLEE NUMBER OCS SECTION CODE		FOREST REFUGE					

RECORDING REQUESTED BY:
M. William Tilden, Esq.

AFTER RECORDING RETURN TO:
M. William Tilden, Esq.
Gresham, Varner, Savage, Nolan & Tilden
600 North Arrowhead Avenue
San Bernardino, California 92401

This is a conformed copy of
Transaction # 940926688

Christine Rhodes
Cochise County Recorder

9:00 A.M.
PHOENIX, ARIZONA

SEP 30 1994
OCT 6 '94
RECEIVED
SALAZAR OFFICE

NOTICE OF LOCATION
(Arizona-Lode)

The undersigned **Chemstar Lime Company**, an Arizona corporation, whose address is **c/o Jim Kelley, Vice-President, Geology, Chemstar Lime Company, 3724 Hulen Street, Fort Worth, Texas 76107-6815**, has located the **L H L - 1** lode mining claim, more particularly described below. The date of location is the 30th day of September, 1994.

The number of linear feet claimed in length along the course of the vein, each way from the point of discovery, is 1490 feet in a northerly direction, and 10 feet in a southerly direction, together with 300 feet on each side of the center of the claim. The general course of the lode or vein is north/south.

The lode mining claim is located in the

NE Quarter of Section 1, T. 24 S., R. 25 E,
NW Quarter of Section 1, T. 24 S., R. 25 E,

Gila & Salt River Meridian, Cochise County, Arizona, and is described by metes and bounds as follows:

Beginning at Corner No. 1 from which the north quarter corner of Section 1, Township 24 South, Range 25 East, G&SRM, bears N. 16° 06' 30" E., a distance of 1557.50 feet;

Thence	<u>north</u>	a distance of	<u>1500</u>	feet to Corner No. 2;
Thence	<u>east</u>	a distance of	<u>300</u>	feet to Corner No. 3;
Thence	<u>east</u>	a distance of	<u>300</u>	feet to Corner No. 4;
Thence	<u>south</u>	a distance of	<u>1500</u>	feet to Corner No. 5;
Thence	<u>west</u>	a distance of	<u>300</u>	feet to Corner No. 6;
Thence	<u>west</u>	a distance of	<u>300</u>	feet to corner No. 1,

the place of beginning.

The boundaries of this lode claim are monumented by six substantial posts projecting at least four feet above the surface of the ground, one at each corner of the claim and one at the center of each end line of this lode claim; marked to identify the corner or end center of this claim.

This claim is contiguous to and is bounded by the following claims:

<u>L H L - 2</u>	on the	<u>east</u>
<u>Douglas Lode 1</u>	on the	<u>south</u>

A map, plat or sketch of the claim is attached hereto.

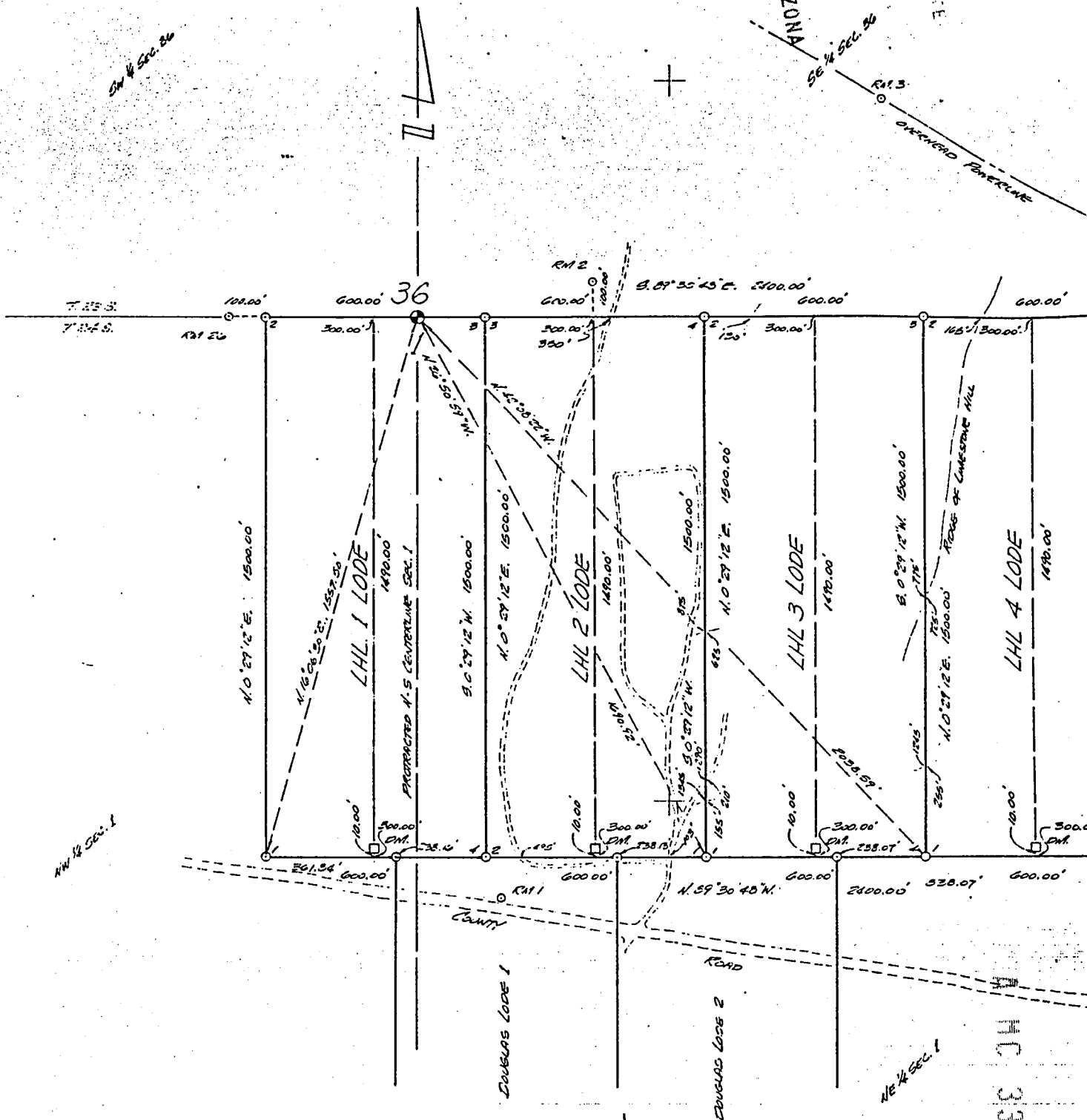
Chemstar Lime Company,
an Arizona corporation

BY RA Young Agent

RECEIVED
BIRMINGHAM OFFICE

OCT 6 '94

9:00 A.M.
PHOENIX, ARIZONA



L H L - 1 Lode Mining Claim
Section 1, T. 24 S., R. 25 E., G&SRM

SEE SHEET 1

HC 331602



October 4, 1994

Bureau of Land Management
Public Room - Mining Claims
3707 North 7th Street
P. O. Box 16563
Phoenix, AZ 85011

To the Public Room - Mining Claims:

Enclosed you will find a conformed copy of the Notice of Location for claim LHL-1.
Also, you find a check for \$135.78 for the filing fee.

If you should have any questions, please let me know.

Sincerely,

Donald R Russell

Donald R. Russell
Quarry Superintendent

A HC 331602

9:00 A.M.
PHOENIX, ARIZONA

OCT 6 '94

RECEIVED
BLM AZ STATE OFFICE

GEOGRAPHIC STATE: ARIZONA MERIDIAN: 14 TOWNSHIP: 24-0S RANGE: 25-0E

SEC	SUBDIVISION	MTR_X-REFERENCE	NUMBER/TYPE/DISPOSITION/ACRES	PROPRIETOR/INTEREST/RELATIONSHIP
1	W2SE, E2SW	N/A	CASE: AZA 007194 TYPE: 311211 O&G LSE SIMO PUBLIC DISP: CLOSED 03/31/83 ACRS: 00160.000	BARNHART IRWIN L 33.33000% LESSEE BARNHART PAUL F 33.34000% LESSEE BARNHART PAUL F JR 33.33000% LESSEE
5	S2NW, SW		CASE: AZA 010962	PLACID OIL CO 100.00000% LESSEE
5	LOT 1-8		TYPE: 311111 O&G LSE NONCOMP PUB	
6	S2NE, SESE, S2SE		DISP: CLOSED 01/02/85	
6	LOT 1, 2		ACRS: 01722.450	
7	NE, E2W2, N2SE			
7	LOT 3, 4			
17	SESW, S2SE			
18	NENW			
18	LOT 1			
20	LOT 1-4			
21	LOT 1-4			
22	LOT 1-4			
23	LOT 1-4			
24	LOT 1-4			
3	SWNE	14 24-0S 26-0E	CASE: AZA 010963	PLACID OIL CO 100.00000% LESSEE
3	LOT 2		TYPE: 311111 O&G LSE NONCOMP PUB	
9	E2NW		DISP: CLOSED 01/02/85	
9	SW		ACRS: 01621.680	
9	LOT 1-4, 7, 8			
9	LOT 5, 6			
12	W2NE, SENE, SESW, SE			
14	NENE, SWNW			
14	LOT 1-8			
15	NE, E2NW, W2SW			
15	LOT 1, 2			
8	W2SE, SESE, W2NW, N2SW, SESW		CASE: AZA 012905	WOLVERINE EXPLOR CO 100.00000% LESSEE
8	LOT 1-7		TYPE: 311111 O&G LSE NONCOMP PUB	
			DISP: CLOSED 12/01/87	
			ACRS: 00459.030	
1	S2N2, E2NESE, NESESE	14 23-0S 25-0E	CASE: AZA 013935	SOCO 1980 AC PROG 100.00000% LESSEE
1	LOT 1-4	14 24-0S 26-0E	TYPE: 311211 O&G LSE SIMO PUBLIC	
12	SENESE, W2NENE		DISP: CLOSED 11/01/84	
			ACRS: 00639.720	
18	LOT 2	14 24-0S 24-0E	CASE: AZA 016370	ESTANCIA PETRO CORP 100.00000% LESSEE
19	LOT 5		TYPE: 311111 O&G LSE NONCOMP PUB	
			DISP: CLOSED 11/01/84	
			ACRS: 00295.550	

Checked by Tony Smith
GEO
MTP
Wilderness } OK

GEOGRAPHIC STATE: ARIZONA MERIDIAN: 14 TOWNSHIP: 24-05 RANGE: 25-0E

SEC	SUBDIVISION	MIR_X-REFERENCE	NUMBER/TYPE/DISPOSITION/ACRES	PROPRIETOR/INTEREST/RELATIONSHIP
1	E2SW, W2SE <i>N/A</i>	14 24-05 26-0E	CASE: AZA 018538 TYPE: 311211 O&G LSE SIMO PUBLIC DISP: CLOSED 07/14/93 ACRS: 00274.240	BARNHART LESLIE I 33.33333% LESSEE BARNHART PAUL F 33.33333% LESSEE BARNHART PAUL F JR 33.33334% LESSEE
20	LOT 1-4	14 12-05 19-0E	CASE: AZA 019983	COCHISE CNTY BD SUPV 100.00000% HOLDER
21	LOT 1-4	14 12-05 28-0E	TYPE: 282201 ROW-ROADS UNDER RS	
22	LOT 2-4	14 12-05 29-0E	DISP: AUTHORIZED 01/11/94	
		14 12-05 31-0E	ACRS: 00001.000	
		14 13-05 26-0E		
		14 13-05 27-0E		
		14 13-05 30-0E		
		14 13-05 31-0E		
		14 13-05 32-0E		
		14 14-05 27-0E		
		14 14-05 28-0E		
		14 14-05 31-0E		
		14 14-05 32-0E		
		14 15-05 20-0E		
		14 15-05 22-0E		
		14 15-05 31-0E		
		14 16-05 20-0E		
		14 16-05 22-0E		
		14 16-05 23-0E		
		14 16-05 31-0E		
		14 17-05 32-0E		
		14 18-05 25-0E		
		14 19-05 25-0E		
		14 19-05 28-0E		
		14 20-05 20-0E		
		14 21-05 25-0E		
		14 21-05 26-0E		
		14 22-05 21-0E		
		14 22-05 25-0E		
		14 24-05 26-0E		
		14 24-05 28-0E		
		14 24-05 29-0E		
3	W2NE	14 23-05 25-0E	CASE: AZA 024521 TYPE: 380913 SURFACE MGT-NOTICE DISP: CLOSED 05/10/94 ACRS: 00001.000	CHEMSTAR INC 100.00000% CLAIMANT
1	SE; WITHIN <i>N/A</i>	14 24-05 26-0E	CASE: AZA 027783	CHEMSTAR INC 100.00000% OPERATOR
12	NE; WITHIN		TYPE: 380910 SURFACE MGT-PLAN DISP: PENDING 04/06/93 ACRS: 00005.500	

GEOGRAPHIC STATE: ARIZONA MERIDIAN: 14 TOWNSHIP: 24-05 RANGE: 25-0E

SEC	SUBDIVISION	MIR X-REFERENCE	NUMBER	TYPE/DISPOSITION/ACRES	PROPRIETOR/INTEREST/RELATIONSHIP
1	PART OF SE	N/A	CASE: AZA 028566	CHENSTAR INC	100.00000% APPLICANT
12	PART OF NE		TYPE: 381401 MIN DISP-SRHA-NOI	CHRISTIANSEN ALBERT	0.00000% OWNER
			DISP: PENDING 04/11/94	CHRISTIANSEN ADELA	0.00000% OWNER
			ACRS: 00020.660	CHRISTIANSEN ROSALBA	0.00000% OWNER
2	S2NE, W2SE	14 23-05 25-0E	CASE: AZPHX 0014446	SOUTHERN PACIFIC CO	100.00000% HOLDER
2	SESESESW	14 24-05 24-0E	TYPE: 284200 RR & STATIONS OUTSI		
2	LOT 1		DISP: CLOSED 02/10/92		
11	E2NW, NESW		ACRS: 00392.730		
11	LOT 5				
14	M5 3182				
14	SNNW				
14	SNNW				
14	LOT 2,3				
14	LOT 5				
15	N2NE, NENW				
15	NENESENE, NWNWSE				
15	LOT 2				
16	ME PAT				
16	N2SW, SESW				
16	LOT 4,5,7,8				
17	SWSW				
17	SESW, SESE				
18	NESE				
18	NESW, NWSE				
18	LOT 3				
20	LOT 1,2,3				
21	LOT 2,3				
1	NENENE	14 23-05 25-0E	CASE: AZPHX 0035802	PHELPS DODGE CORP	100.00000% HOLDER/BILLEE
1	LOT 1	14 23-05 26-0E	TYPE: 285003 ROW-POWER TRANS,FLP		
		14 24-05 26-0E	DISP: CLOSED 02/20/92		
			ACRS: 00031.680		
3	LOT 2	14 23-05 24-0E	CASE: AZPHX 0041406	PHELPS DODGE CORP	100.00000% HOLDER
*01	S2N2	14 23-05 25-0E	TYPE: 285001 ROW-PWR FACILITIES		
*01	LOT 3,4	14 24-05 26-0E	DISP: CLOSED 05/13/93		
*03	LOT 1		ACRS: 00019.700		
*04	LOT 3,4				
*05	LOT 1				
17	SESW		CASE: AZPHX 0069683	EL PASO NATURAL GAS	100.00000% HOLDER/BILLEE
20	LOT 1		TYPE: 288100 ROW-O&G PIPELINES		
*20	LOT 1		DISP: AUTHORIZED 09/17/80		
			ACRS: 00005.610		

* = REJECTED/SEGREGATED/ASSIGNED-OUT

CASE TYPE: ALL DISPO: ALL

14 24-05 25-0E

GEOGRAPHIC STATE: ARIZONA MERIDIAN: 14 TOWNSHIP: 24-0S RANGE: 25-0E

SEC	SUBDIVISION	MIR	X-REFERENCE	NUMBER/TYPE/DISPOSITION/ACRES	PROPRIETOR/INTEREST/RELATIONSHIP
1	SENESE, S2SW, W2NESE, NWSE	14	24-0S 23-0E	CASE: AZPHX 0086637	SOUTHERN PACIFIC CO 100.00000% HOLDER
1	E2NESE	14	24-0S 24-0E	TYPE: 284200 RR & STATIONS OUTSI	
11	E2SENE, E2SE	14	24-0S 26-0E	DISP: AUTHORIZED 10/04/04	
12	NWNW			ACRS: 00353.000	
14	NENE, S2SWNE, S2S2NW				
14	LOT 8				
15	SENE, S2NE, W2SW				
15	LOT 2				
16	S2SW, SESESESE				
17	SWSW				
17	SESE, S2SE				
18	NESW, SWSWNWSE, S2SE				
18	LOT 3				
21	LOT 1, 2, 3				
17	M&B	14	24-0S 24-0E	CASE: AZPHX 0086641	SOUTHERN PACIFIC CO 100.00000% HOLDER
				TYPE: 284200 RR & STATIONS OUTSI	
				DISP: AUTHORIZED 11/04/04	
				ACRS: 00001.000	
1	S2	14	24-0S 24-0E	CASE: AZPHX 0086663	SOUTHERN PACIFIC CO 100.00000% HOLDER
11	E2E2	14	24-0S 26-0E	TYPE: 284200 RR & STATIONS OUTSI	
12	NWNWNW			DISP: AUTHORIZED 05/15/06	
14	E2NE, S2N2			ACRS: 00001.000	
15	N2				
16	E2, S2				
17	SW, SE				
18	E2E2, W2				